

**+NOTICE!!**

**These documents have been scanned!**

**Do not place un-scanned documents beneath this notice!**

**Do not remove this notice from this file!**

GPO Jacket No. 560-102  
Print Order 61540  
Rise Business Services, LLC  
Job=AZ15 7/29/2019



Box Number= AZ15189



Claim Begin-End: AMC312984-AMC313035

**1 Initial Receipt**



AZ15189-7

AMC311330-AMC312984

UNITED STATES  
DEPARTMENT OF THE INTERIOR  
BUREAU OF LAND MANAGEMENT

RECEIPT AND ACCOUNTING ADVICE

NO. 2024587

WG/AZ

08/25/94

Subject: CLAIM MAINTENANCE FEE 1995 (1220)

Applicant:

ASARCO INC.  
BOX 8  
HAYDEN AZ. 85235

Remitter: SAME CK. # 55007642, 55007641

Remitter:

E.C. Johns  
356-7811

Assignor:

See attached sheet for list of  
1219 mining claim numbers

LEASE MANAGEMENT DATA  NEW  UPDATE  PAYMENT

ORIGINAL SERIAL NO.	ASG.	TYPE	ST.	CTY.	ACTUAL UNITS
67015-20			8		1
67021-5			5		5

AMOUNT	ANV. DATE	EXP. DATE	BILL CYC.	S/C	DISTRICT	NEXT BILL	MISC. DATA	U of M	ACTUAL UNITS
45754		755	2			67271			1
45820			1			67273-275			3
						67277-281			5

ASSIGNMENT SERIAL NO.	ASG.	TYPE	ST.	CTY.	FUND SYMBOL	ACRES/UNITS	RATE
45823			1		67284		1
45826			4		67286-318		33
45828			5		67321-396		26

AMOUNT	ANV. DATE	EXP. DATE	BILL CYC.	S/C	DISTRICT	NEXT BILL	MISC. DATA	U of M	ACTUAL UNITS
45829			1			67428-439			12
45832			6			<del>67300</del>			
45901			10			325904-8			5

APPLY REMITTANCE

ACTION	FUND SYMBOL	CTY.	AMOUNT
FILING FEE	45985-46005	21	
RENTAL	46007-008	2	
	46011-016	6	
UNEARNED	312984-313009	16	
REFUND	313011		500.00
TOTAL	313013	1	
AMOUNT DUE	313015	7	

Remarks: Overpayment  
~~67433-439~~  
 67441  
 67443-457  
 67459-540  
 738158-161  
 141524-555  
 141622-623  
 325899-900  
 BY: Tom Reitmeyer  
 DATE: 8-29-94

<input type="checkbox"/> Lease in Escrow?	314571-577	17
<input type="checkbox"/> KGS?	66996	
<input type="checkbox"/> Auto Escalates?	67026-67101	76
<input type="checkbox"/> Auto Renew?		

FOR MMS USE ONLY	
BILLEE NUMBER	67224-172 FOREST REFUGE 49
OCS SECTION CODE	67349-364 16

67103-123 21  
 67173-189  
 67187-189  
 67186-1187  
 67365-372  
 CASE FOLDER COPY

Mining Claims Pd for by Accty Advice No. 2024587,  
 08/25/1994, 1995 Maintenance Fee:

X45754-5	2	X 67271	1	✓ 253485-8	4	✓ 277507	1
X45820	1	X 67273-5	38	✓ 289373-4	2	✓ 277522-38	1
X45823	1	X 67277-81	5	✓ 325895-6	2	✓ 277540	
X45826-9	4	X 67284	1	✓ 47272-80	9	✓ 277542	
X45848-6	5	X 67286-318	33	✓ 316548-54	7	✓ 277544	1
X45849	1	X 67321-46	26	✓ 303735-44	10	✓ 314545-70	26
X45858-7	6	X 67428-39	12	✓ 303747	1	✓ 314578-613	36
X45858-60	3	X 67441	1	✓ 303749	1	✓ 46919-24	6
X45901-71	71	X 67443-57	15	✓ 303751	1	✓ 313010	1
X45985-46005	21	X 67459-540	78	✓ 303753	1	✓ 313012	1
X46007-8	2	X 67538-40	3	✓ 303755	1	✓ 313014	1
X46011-16	6	138158-61	4	✓ 303762-81	20	✓ 313016	1
X312984-313009	26	✓ 141524-55	32	✓ 315170-86	17	✓ 313017-26	10
X313011	1	✓ 141622-3	2	✓ 325901-3	3	✓ 47104-5	2
X313013	1	✓ 325897-900	4	✓ 299654	1	✓ 313027-9	3
X313015	1	✓ 325904-8	5	✓ 299656	1	✓ 47109	1
X66991-5	5	✓ 67124-72	49	✓ 299658	1	✓ 313030-5	6
X314571-7	7	✓ 67349-64	16	✓ 299660	1	✓ 315168	1
X67013-20	8	✓ 1186-7	2	✓ 299662	1	✓ 47117	1
X66996-67012	17	✓ 67365-72	8	✓ 299664	1	✓ 315169	1
67021-5	5	✓ 67376-427	52	✓ 299664	6	✓ 47119	1
X67026-101	76	✓ 67373-5	3	✓ 299673-8	3	✓ 47272-80	1
X67103-123	21	✓ 138162-5	4	✓ 299693-5	124	✓ 316548-54	1
X67173-84	12	✓ 253275-319	45	✓ 277550-673	5		
X67187-9	3	✓ 253321-2	2	✓ 277468-72	1		
X67193	1	✓ 253324	1	✓ 277474	1		
X67195-9	5	✓ 253326-430	105	✓ 277498-501	1		
X67249-69	21	✓ 253456-7	2	✓ 277503	1		
		✓ 253460-5	6	✓ 277505	1		
		✓ 467-483	17		1		

1219

UNITED STATES  
DEPARTMENT OF THE INTERIOR  
BUREAU OF LAND MANAGEMENT

RECEIPT AND ACCOUNTING ADVICE

NO. 1665638

SM/AZ 03/29/91

Subject: LOCATION NOTICES (52)

2 16 12 520.00

Applicant:  
  
ASARCO INCORPORATED  
P. O. BOX 5747  
TUCSON, AZ 85703

Remitter: SAME - CK #5311  
792-3010

Assignor:

LEASE MANAGEMENT DATA  NEW  UPDATE  PAYMENT *Entered in Comp. 4/1/91 srivas*

ORIGINAL SERIAL NO.	ASG.	TYPE	ST.	CTY.	FUND SYMBOL	ACRES/UNITS	RATE
AMC 312984-3035		KAY CLAIMS					

AMOUNT	ANV. DATE	EXP. DATE	BILL CYC.	S/C	DISTRICT	NEXT BILL	MISC. DATA	U of M	ACTUAL UNITS

ASSIGNMENT SERIAL NO.	ASG.	TYPE	ST.	CTY.	FUND SYMBOL	ACRES/UNITS	RATE

AMOUNT	ANV. DATE	EXP. DATE	BILL CYC.	S/C	DISTRICT	NEXT BILL	MISC. DATA	U of M	ACTUAL UNITS

APPLY REMITTANCE

ACTION	FUND SYMBOL	CTY.	AMOUNT
FILING FEE			
RENTAL			
UNEARNED			
REFUND			
TOTAL			
AMOUNT DUE			

Remarks:

BY: \_\_\_\_\_ DATE: \_\_\_\_\_

- Lease in Escrow?
- KGS?  Open Forest?
- Auto Escalates?  Operating Rights?
- Auto Renew?  Operator

FOR MMS USE ONLY

BILLEE	NUMBER	FOREST REFUGE
OCS SECT		
CODE		

UNITED STATES  
DEPARTMENT OF THE INTERIOR  
BUREAU OF LAND MANAGEMENT

RECEIPT AND ACCOUNTING ADVICE

NO. 1665638

SM/AZ 03/29/91

Subject: LOCATION NOTICES (52)

2 16 12

520.00

Applicant:  
  
ASARCO INCORPORATED  
P. O. BOX 5747  
TUCSON, AZ 85703

Remitter: SAME - CK #5311  
792-3010

Assignor:

LEASE MANAGEMENT DATA  NEW  UPDATE  PAYMENT

ORIGINAL SERIAL NO.	ASG.	TYPE	ST.	CTY.	FUND SYMBOL	ACRES/UNITS	RATE
AMC 312984-3035 MAY CLAIMS							

AMOUNT	ANV. DATE	EXP. DATE	BILL CYC.	S/C	DISTRICT	NEXT BILL	MISC. DATA	U of M	ACTUAL UNITS

ASSIGNMENT SERIAL NO.	ASG.	TYPE	ST.	CTY.	FUND SYMBOL	ACRES/UNITS	RATE

AMOUNT	ANV. DATE	EXP. DATE	BILL CYC.	S/C	DISTRICT	NEXT BILL	MISC. DATA	U of M	ACTUAL UNITS

APPLY REMITTANCE

ACTION	FUND SYMBOL	CTY.	AMOUNT
FILING FEE			
RENTAL			
UNEARNED			
REFUND			
TOTAL			
AMOUNT DUE			

Remarks:

BY:

DATE:

- Lease in Escrow?
- KGS?
- Auto Escalates?
- Auto Renew?

Of Interest?  
Operator Rights?  
Operator  
Filed?

FOR MMS USE ONLY

BILLEE NUMBER	FOREST REFUGE
OCS SECT CODE	

**NOTICE!!**

**These documents have been scanned!**

**Do not place un-scanned documents beneath this notice!**

**Do not remove this notice from this file!**

GPO Jacket No. 560-102  
Print Order 61540  
Rise Business Services, LLC  
Job=AZ15 7/29/2019



Box Number= AZ15189



Claim Begin-End: AMC312984-AMC313035

**2 Correspondence**



AZ15189-7

AMC311330-AMC312984

**NO  
DOCUMENTS  
FOUND**

NO DOCUMENTS FOUND  
NO DOCUMENTS FOUND

**NOTICE!!**

**These documents have been scanned!**

**Do not place un-scanned documents beneath this notice!**

**Do not remove this notice from this file!**

GPO Jacket No. 560-102  
Print Order 61540  
Rise Business Services, LLC  
Job=AZ15 7/29/2019



Box Number= AZ15189



Claim Begin-End: AMC312984-AMC313035

**3 Transfers**



AZ15189-7

AMC311330-AMC312984



**NO  
DOCUMENTS  
FOUND**

NO DOCUMENTS FOUND  
NO DOCUMENTS FOUND

**NOTICE!!**

**These documents have been scanned!**

**Do not place un-scanned documents beneath this notice!**

**Do not remove this notice from this file!**

GPO Jacket No. 560-102  
Print Order 61540  
Rise Business Services, LLC  
Job=AZ15 7/29/2019



Box Number= AZ15189



Claim Begin-End: AMC312984-AMC313035

**4 Annual Filings**



AZ15189-7

AMC311330-AMC312984

Receipt #: 149877  
 Amount Received: 128,000.00  
 Date: 7/10/00  
 Transaction #: 162490

Lead #: 141486, 253273, 277428, 289373, 299636  
312984, 315168, 315170, 303735, 31654  
345121, 325895, 333067, 338178  
344575, 344652, 344757, 345188,  
345354, 345629, 353756

AMC #	Code	\$\$\$\$
1186-1187	482	200 <sup>00</sup>
45754-45755		200 <sup>00</sup>
45820-		100 <sup>00</sup>
45823		100 <sup>00</sup>
45826-45824		400 <sup>00</sup>
45842-45846		500 <sup>00</sup>
45849		100 <sup>00</sup>
45852-45860		900 <sup>00</sup>
45901-45971		7100 <sup>00</sup>
45985-46005		2100 <sup>00</sup>
46007-46008		200 <sup>00</sup>
46011-46016		600 <sup>00</sup>
46919-46924		1600 <sup>00</sup>
47104-47105		200 <sup>00</sup>
47109		100 <sup>00</sup>

AMC #	Code	\$\$\$\$
47117	482	100 <sup>00</sup>
47119		100 <sup>00</sup>
47272-47280		900 <sup>00</sup>
67025-67033		900 <sup>00</sup>
67035-67043		900 <sup>00</sup>
67045-67101		5700 <sup>00</sup>
67103-67184		8200 <sup>00</sup>
67187-67189		300 <sup>00</sup>
67193		100 <sup>00</sup>
67195-67199		500 <sup>00</sup>
67249-67269		2100 <sup>00</sup>
67271		100 <sup>00</sup>
67273-67275		300 <sup>00</sup>
67277-67281		500 <sup>00</sup>
67284		100 <sup>00</sup>

# 128,000.00  
 100.00 Refund  
 127,900.00  
 AMC 345633 Closed  
 Total: 34200<sup>00</sup>

- 480----POL-----\$5
- 481----NOI-----\$5
- 482----Maint.---\$100
- 396----Trf.-----\$5
- 635----Amd.-----\$5
- 379----Refund

Refund \$100 for  
 AMC 345633 Used 10/20/00  
 SM

Entered: SB 7/20/00  
 Date

Verified: SM 10-19-00  
 Date

Sent to Accounts: 11/7/00  
 Date

Earned by Accounts: \_\_\_\_\_  
 Date

Receipt #: 149877

Lead #: \_\_\_\_\_

Amount Received: 128,000<sup>00</sup>

Date: 7/10/00

Transaction #: 162490

AMC #	Code	\$\$\$\$
67286-67318	482	3300 <sup>00</sup>
67321-67346		3600 <sup>00</sup>
67349-67439		9100 <sup>00</sup>
67441		100 <sup>00</sup>
67443- <sup>67453</sup> 67536		4400 <sup>00</sup>
<sup>67459</sup> 67538- <sup>67536</sup> 67540		300 <sup>00</sup>
138158-138165		800 <sup>00</sup>
141524-141555		3200 <sup>00</sup>
141622-141623		200 <sup>00</sup>
253275-253319		4500 <sup>00</sup>
253321-253322		200 <sup>00</sup>
253324		100 <sup>00</sup>
253326-253430		10,500 <sup>00</sup>
253456-253457		200 <sup>00</sup>
253460-253464		500 <sup>00</sup>

AMC #	Code	\$\$\$\$
253467-253483	482	1700 <sup>00</sup>
253485-253488		400 <sup>00</sup>
277550-277673		12,400 <sup>00</sup>
277468- <sup>277472</sup> 277474		<sup>600</sup> 700 <sup>00</sup>
277498- <sup>277477</sup> 277501		400 <sup>00</sup>
277503		100 <sup>00</sup>
277505		100 <sup>00</sup>
277507		100 <sup>00</sup>
277522-277538		1700 <sup>00</sup>
277540		100 <sup>00</sup>
277542		100 <sup>00</sup>
277544		100 <sup>00</sup>
299654		100 <sup>00</sup>
299656		100 <sup>00</sup>
299658		100 <sup>00</sup>

Total: 63200<sup>00</sup>

*(Note) 67458 on list  
277473 on list*

- 480----POL-----\$5
- 481----NOI-----\$5
- 482----Maint.---\$100
- 396----Trf.-----\$5
- 635----Amd.-----\$5
- 379----Refund

Entered: AB 7/20/00  
Date

Verified: AS 10-19-00  
Date

Sent to Accounts: \_\_\_\_\_  
Date

Earned by Accounts: \_\_\_\_\_  
Date

Receipt #: 149877

Lead #: \_\_\_\_\_

Amount Received: 128,000<sup>00</sup>

Date: 7/10/00

Transaction #: 162490

AMC #	Code	\$\$\$\$
299660	482	100 <sup>00</sup>
299662		100 <sup>00</sup>
299664		100 <sup>00</sup>
299673-299678		1000 <sup>00</sup>
299693-299695		300 <sup>00</sup>
289373-289374		200 <sup>00</sup>
312984-313035		5200 <sup>00</sup>
315168-315182 315183		1500 <sup>00</sup>
315184-315186		300 <sup>00</sup>
303735-303744		1000 <sup>00</sup>
303747		100 <sup>00</sup>
303749		100 <sup>00</sup>
303751		100 <sup>00</sup>
303753		100 <sup>00</sup>
303755		100 <sup>00</sup>

AMC #	Code	\$\$\$\$
303762-303781	482	2000 <sup>00</sup>
316548-316554		700 <sup>00</sup>
325895-325903 325908		1400 <sup>00</sup>
<b>333067-333072</b>		600 <sup>00</sup>
338178-338189		1200 <sup>00</sup>
344575-344588		1400 <sup>00</sup>
344757-344774		1200 <sup>00</sup>
344652-344673		2200 <sup>00</sup>
345121-345129		900 <sup>00</sup>
345188-345231		4400 <sup>00</sup>
345355-345389		3500
345629- <sup>345632</sup> 345633		500 <sup>00</sup>
353756		100 <sup>00</sup>
345354		100 <sup>00</sup>

AMC 315633 Closed

Total: 30,600<sup>00</sup>

- 480----POL-----\$5
- 481----NOI-----\$5
- 482----Maint.---\$100
- 396----Trf.-----\$5
- 635----Amd.-----\$5
- 379----Refund

Entered: AB 7/20/00  
Date

Verified: Sc 10-19-00  
Date

Sent to Accounts: \_\_\_\_\_  
Date

Earned by Accounts: \_\_\_\_\_  
Date

<b>Authorized Date</b>	11/07/2000
<b>Instructions to Accounts</b>	REFUND \$100.00 AMC 345633 CLOSED 10/20/1998
<b>Login ID</b>	1461
<b>Entry Date</b>	11/07/2000
<b>Total Amount</b>	\$100.00

# ASARCO

RECEIVED  
BUREAU OF  
LAND MANAGEMENT

JUL 10 9 13 AM '00

STANDARD  
POSTAL SERVICE  
July 7, 2000

Ray Complex

CERTIFIED MAIL P 392 888 449  
RETURN RECEIPT REQUESTED

Ms. Dorie Morrison  
Mining Claims Section  
Arizona State Office  
Bureau of Land Management  
Department of the Interior  
222 North Central Avenue  
Phoenix, AZ 85004-9200

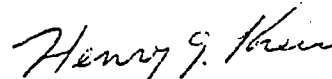
## Notice of Intent to Hold and Payment of Annual Claim Maintenance Fees

Dear Ms. Morrison:

Enclosed are the following "Notices of Intent to Hold and Payment of Claim Maintenance Fees" affidavits along with ASARCO Incorporated checks for claim maintenance fee payment.

Affidavit		Fee Amount
Project / Mine	County	
Ray Complex	Pinal	\$128,000.00
Ray Complex	Gila	\$11,100.00

If you have any questions or need further information, please call me.



Henry G. Kreis  
Property Manager  
Telephone: (520) 798-7717

HGK/tlm  
Enclosures  
pc: N. A. Gambell, w/encl.

# ASARCO

RECEIVED  
BUREAU OF  
LAND MANAGEMENT

JUL 10 9 14 AM '00

Ray Complex

ARIZONA  
STATE OFFICE  
PHOENIX, ARIZONA July 7, 2000

Mining Claims Section  
Arizona State Office  
Bureau of Land Management  
Department of the Interior  
222 North Central Avenue  
Phoenix, AZ 85004-9200


### Notice of Intent to Hold and Payment of Annual Claim Maintenance Fees Pinal County, Ray Complex

This will serve as notice that ASARCO Incorporated, whose address for purposes of this filing is P.O. Box 5747, Tucson, Arizona 85703-0747, intends to hold the mining claims and/or mill sites described in Exhibit A attached hereto for the assessment year ending at 12 o'clock, noon, on September 1, 2001, by payment of the annual claim maintenance fee of \$100 per claim or site. Payment of such amount is made herewith for such assessment year for each of the claims and sites the name and BLM serial number of which, and the book and page or index number of recording of the location notice in the official records of Pinal County, Arizona, of which are set forth in Exhibit A attached hereto and by this reference incorporated herein.

Henry G. Kreis  
Property Manager  
Telephone: (520) 798-7717

State of Arizona     )  
                                  ) ss.  
County of Pinal )

The foregoing instrument was acknowledged before me on the 7th day of July, 2000, by Henry G. Kreis, as agent for ASARCO Incorporated, a New Jersey corporation, on behalf of the corporation.

  
Tammy L. McPeak, Notary Public



**EXHIBIT A**

Page 1 Of 45

Unpatented Mining Claims and Mill Site Claims : Pinal, County, AZ  
 Pioneer-Mineral Creek-Cochran-Copper Butte-Riverside Mining Districts

<u>Claim</u>	<u>Book or Docket</u>	<u>Page</u>	<u>BLM Serial No.</u>
Buckeye 3	1359	963	253275
Buckeye 4	1359	965	253276
Buckeye 5	1359	967	253277
Buckeye 10	1359	969	253278
Somnambulant 1	1360	035	253279
Somnambulant 2	1360	037	253280
Somnambulant 3	1360	039	253281
Somnambulant 4	1360	041	253282
Somnambulant 5	1360	043	253283
Somnambulant 6	1360	045	253284
Somnambulant 7	1360	047	253285
Somnambulant 8	1360	049	253286
Somnambulant 9	1360	051	253287
Somnambulant 10	1360	053	253288
Somnambulant 11	1360	055	253289
Somnambulant 12	1360	057	253290
Somnambulant 13	1360	059	253291
Somnambulant 14	1360	061	253292
Sue 37	1360	063	253293
Sue 38	1360	065	253294
Amended	1381	883	
Sue 39	1360	067	253295
Sue 40	1360	069	253296
Amended	1381	885	
Sue 41	1360	071	253297
Amended	1381	887	
Sue 42	1360	073	253298
Amended	1381	889	
Sue 43	1360	075	253299
Amended	1381	891	
Sue 44	1360	077	253300
Sue 45	1360	079	253301
Amended	1381	893	
Sue 46	1360	081	253302
Sue 48	1360	083	253303

**ENTERED INTO COMPUTER**  
 8/13 JUL 20 2000

STATE OFFICE  
 PIONEER, ARIZONA

JUL 10 9 14 AM '00

RECEIVED  
 BUREAU OF  
 LAND MANAGEMENT

**EXHIBIT A**

Unpatented Mining Claims and Mill Site Claims : Pinal, County, AZ  
Pioneer-Mineral Creek-Cochran-Copper Butte-Riverside Mining Districts

<u>Claim</u>	<u>Book or Docket</u>	<u>Page</u>	<u>BLM Serial No.</u>
Sue 49	1360	085	253304
Sue 50	1360	087	253305
Sue 51	1360	089	253306
Sue 52	1360	091	253307
Sue 53	1360	093	253308
Sue 54	1360	095	253309
Sue 55	1360	097	253310
Sue 56	1360	099	253311
Sue 57	1360	101	253312
Sue 58	1360	103	253313
Sue 59	1360	105	253314
Sue 60	1360	107	253315
Sue 61	1360	109	253316
Sue 62	1360	111	253317
Sue 63	1360	113	253318
Sue 64	1360	115	253319
Sue 66	1360	119	253321
Sue 67	1360	121	253322
Sue 69	1360	125	253324
Sue 71	1360	129	253326
Sue 72	1360	131	253327
Sue 73	1360	133	253328
Sue 74	1360	135	253329
Sue 75	1360	137	253330
Sue 76	1360	139	253331
Sue 77	1360	141	253332
Sue 78	1360	143	253333
Sue 79	1360	145	253334
Sue 80	1360	147	253335
Sue 81	1360	149	253336
Sue 82	1360	151	253337
Sue 83	1360	153	253338
Sue 84	1360	155	253339
Sue 85	1360	157	253340
Sue 86	1360	159	253341

RECEIVED  
BUREAU OF  
LAND MANAGEMENT

JUL 10 9 14 AM '00

STATE OFFICE  
PHOENIX, ARIZONA

ENTERED INTO COMPUTER

JUL 20 2000

**EXHIBIT A**

Unpatented Mining Claims and Mill Site Claims : Pinal, County, AZ  
Pioneer-Mineral Creek-Cochran-Copper Butte-Riverside Mining Districts

<u>Claim</u>	<u>Book or Docket</u>	<u>Page</u>	<u>BLM Serial No.</u>
Sue 87	1360	161	253342
Sue 88	1360	163	253343
Sue 89	1360	165	253344
Sue 90	1360	167	253345
Sue 91	1360	169	253346
Sue 92	1360	171	253347
Sue 93	1360	173	253348
Sue 94	1360	175	253349
Sue 95	1360	177	253350
Sue 96	1360	179	253351
Sue 97	1360	181	253352
Sue 98	1360	183	253353
Sue 99	1360	185	253354
Sue 100	1360	187	253355
Sue 101	1360	189	253356
Sue 102	1360	191	253357
Sue 103	1360	193	253358
Sue 104	1360	195	253359
Sue 105	1360	197	253360
Sue 116	1360	199	253361
Sue 117	1360	201	253362
Sue 118	1360	203	253363
Sue 119	1360	205	253364
Sue 201	1360	207	253365
TW 12	1360	241	253366
TW 13	1360	243	253367
TW 14	1360	245	253368
Amended	1381	901	
TW 15	1360	247	253369
TW 16	1360	249	253370
TW 17	1360	251	253371
TW 18	1360	253	253372
TW 19	1360	255	253373
TW 20	1360	257	253374
TW 21	1360	259	253375

**ENTERED INTO COMPUTER**

JUL 20 2000

*Handwritten initials and signature*

STATE OFFICE  
PHOENIX, ARIZONA

JUL 10 9 14 AM '00

RECEIVED  
BUREAU OF  
LAND MANAGEMENT

34

**EXHIBIT A**

Unpatented Mining Claims and Mill Site Claims : Pinal, County, AZ  
Pioneer-Mineral Creek-Cochran-Copper Butte-Riverside Mining Districts

<u>Claim</u>	<u>Book or Docket</u>	<u>Page</u>	<u>BLM Serial No.</u>
TW 22	1360	261	253376
TW 23	1360	263	253377
TW 24	1360	265	253378
TW 25	1360	267	253379
TW 26	1360	269	253380
TW 29	1360	271	253381
TW 30	1360	273	253382
TW 31	1360	275	253383
TW 32	1360	277	253384
TW 33	1360	279	253385
TW 34	1360	281	253386
TW 35	1360	283	253387
TW 36	1360	285	253388
TW 37	1360	287	253389
TW 38	1360	289	253390
TW 39	1360	291	253391
TW 40	1360	293	253392
TW 41	1360	295	253393
TW 42	1360	297	253394
TW 43	1360	299	253395
TW 44	1360	301	253396
TW 45	1360	303	253397
TW 46	1360	305	253398
TW 47	1360	307	253399
TW 48	1360	309	253400
TW 49	1360	311	253401
TW 50	1360	313	253402
TW 51	1360	315	253403
TW 52	1360	317	253404
TW 53	1360	319	253405
TW 54	1360	321	253406
TW 55	1360	323	253407
TW 56	1360	325	253408
TW 57	1360	327	253409
TW 58	1360	329	253410

**ENTERED INTO COMPUTER**

JUL 20 2000

ARIZONA  
STATE OFFICE  
PIONEER, ARIZONA

JUL 10 9 14 AM '00

RECEIVED  
BUREAU OF  
LAND MANAGEMENT

**EXHIBIT A**

Unpatented Mining Claims and Mill Site Claims : Pinal, County, AZ  
 Pioneer-Mineral Creek-Cochran-Copper Butte-Riverside Mining Districts

<u>Claim</u>	<u>Book or Docket</u>	<u>Page</u>	<u>BLM Serial No.</u>
TW 59	1360	331	253411
TW 60	1360	333	253412
TW 61	1360	335	253413
TW 62	1360	337	253414
TW 63	1360	339	253415
TW 64	1360	341	253416
TW 65	1360	343	253417
TW 66	1360	345	253418
TW 67	1360	347	253419
TW 68	1360	349	253420
TW 69	1360	351	253421
TW 70	1360	353	253422
TW 71	1360	355	253423
TW 72	1360	357	253424
TW 73	1360	359	253425
TW 74	1360	361	253426
TW 75	1360	363	253427
TW 102	1360	365	253428
TW 103	1360	367	253429
TW 104	1360	369	253430
Copper Butte 20	1359	975	253456
Copper Butte 21	1359	977	253457
Terra 1	1360	209	253460
Terra 2	1360	211	253461
Amended	1381	895	
Terra 3	1360	213	253462
Terra 4	1360	215	253463
Terra 5	1360	217	253464
Terra 8	1360	223	253467
Terra 9	1360	225	253468
Terra 10	1360	227	253469
Terra 11	1360	229	253470
Terra 12	1360	231	253471
Terra 13	1360	233	253472
Terra 14	1360	235	253473

**ENTERED INTO COMPUTER**

JUL 20 2000

ARIZONA  
 STATE OFFICE  
 PIONEER, ARIZONA

JUL 10 9 14 AM '00

RECEIVED  
 BUREAU OF  
 LAND MANAGEMENT

34

**EXHIBIT A**

Unpatented Mining Claims and Mill Site Claims : Pinal, County, AZ  
Pioneer-Mineral Creek-Cochran-Copper Butte-Riverside Mining Districts

<u>Claim</u>	<u>Book or Docket</u>	<u>Page</u>	<u>BLM Serial No.</u>
Amended	1381	897	
Terra 15	1360	237	253474
Amended	1381	899	
Terra 16	1360	239	253475
Walnut Canyon 1	1360	295	253476
Walnut Canyon 2	1360	393	253477
Walnut Canyon 3	1360	391	253478
Walnut Canyon 4	1360	389	253479
Walnut Canyon 5	1360	387	253480
Walnut Canyon 6	1360	385	253481
Walnut Canyon 7	1360	383	253482
Walnut Canyon 8	1360	381	253483
Walnut Canyon 14	1360	377	253485
Walnut Canyon 15	1360	375	253486
Walnut Canyon 18	1360	373	253487
Walnut Canyon 19	1360	371	253488
Butte #1	1553	378	289373
Butte #2	1553	379	289374
Sue 65	1869	958-959	325895
Sue 70	1869	960-961	325896

\*\*\*\*\*

Adobe	52, Mines	493	67026
Amended		372	493
A Hunch No. 2	70, Mines	151	67027
Amended		213	35
A Hunch No. 3	70, Mines	488	67028
Amended		213	36
A Hunch No. 4	73, Mines	267	67029
Amended		213	37
A Hunch No. 5	73, Mines	268	67030
Amended		213	38
A Hunch No. 6	73, Mines	269	67031
Amended		213	39

**ENTERED INTO COMPUTER**

JUL 20 2000

RECEIVED  
BUREAU OF  
LAND MANAGEMENT  
PIONEER, COCHISE  
COUNTY, ARIZONA

JUL 10 9 15 AM '00

RECEIVED  
BUREAU OF  
LAND MANAGEMENT

24

**EXHIBIT A**

Unpatented Mining Claims and Mill Site Claims : Pinal, County, AZ  
Pioneer-Mineral Creek-Cochran-Copper Butte-Riverside Mining Districts

<u>Claim</u>	<u>Book or Docket</u>	<u>Page</u>	<u>BLM Serial No.</u>
A Hunch No. 7	78, Mines	241	67032
Amended	213	40	
Canyon No. 6	364	200	67033
Carnation	30, Mines	499	67035
Chest	35, Mines	197	67036
Chloride Gulch	15, Mines	219	67037
Amended	36, Mines	591	
Combination	30, Mines	499	67038
Contact No. 3	32, Mines	531	67039
Copper Ace No. 1	264	537	67040
Copper Ace No. 2	264	538	67041
Copper Ace No. 3	264	539	67042
Copper Ace No. 4	264	540	67043
Copper Zone No. 4	24, Mines	543	67045
Amended	372	491	
Copper Zone No. 5	24, Mines	544	67046
Amended	372	492	
Happy Vale	35, Mines	421	67047
Led	35, Mines	301	67048
Major	32, Mines	531	67049
Major No. 2	32, Mines	532	67050
Major No. 3	32, Mines	533	67051
Major No. 4	35, Mines	421	67052
Major No. 5	46, Mines	26	67053
Major No. 6	46, Mines	27	67054
Mescal No. 1	188	564	67055
Amended	193	425	
Mescal No. 2	188	565	67056
Mescal No. 3	188	566	67057
Mescal No. 4	188	567	67058
Mescal No. 5	189	328	67059
Mescal No. 6	188	568	67060
Mescal No. 7	188	569	67061
Mescal No. 8	189	55	67062
Mescal No. 9	189	56	67063

**ENTERED INTO COMPUTER**

JUL 20 2000

RECEIVED  
STATE OFFICE  
PINAL COUNTY, ARIZONA

JUL 10 9 15 AM '00

RECEIVED  
BUREAU OF  
LAND MANAGEMENT

30

30

**EXHIBIT A**

Unpatented Mining Claims and Mill Site Claims : Pinal, County, AZ  
Pioneer-Mineral Creek-Cochran-Copper Butte-Riverside Mining Districts

<u>Claim</u>	<u>Book or Docket</u>	<u>Page</u>	<u>BLM Serial No.</u>
Mescal No. 10	189	57	67064
Mescal No. 11	189	58	67065
Mescal No. 12	189	59	67066
Mescal No. 13	189	60	67067
Mescal No. 14	189	61	67068
Mescal No. 15	189	62	67069
Mescal No. 16	189	329	67070
Mescal No. 17	189	63	67071
Mescal No. 18	189	199	67072
Mescal No. 19	189	64	67073
Mescal No. 20	189	65	67074
Mescal No. 21	189	210	67075
Mescal No. 22	189	201	67076
Mescal No. 23	189	202	67077
Mescal No. 24	189	203	67078
Mescal No. 25	189	204	67079
Mescal No. 26	189	205	67080
Amended	194	528	
Mescal No. 27	194	529	67081
Mescal No. 28	194	530	67082
Mescal No. 29	194	531	67083
Mescal No. 30	194	532	67084
Mescal No. 31	194	533	67085
Mescal No. 32	194	534	67086
Mescal No. 33	194	535	67087
Mescal No. 34	194	536	67088
Mescal No. 35	194	537	67089
Mescal No. 36	194	538	67090
Mescal No. 37	194	539	67091
Mescal No. 38	194	540	67092
Mescal No. 39	194	541	67093
Mescal No. 40	195	564	67094
Mescal No. 41	195	565	67095
Mescal No. 42	195	566	67096
Mescal No. 43	197	230	67097

**ENTERED INTO COMPUTER**

JUL 20 2000

STATE OFFICE  
PIONEER, ARIZONA

JUL 10 9 15 AM '00

RECEIVED  
BUREAU OF  
LAND MANAGEMENT

34  
32



**EXHIBIT A**

Unpatented Mining Claims and Mill Site Claims : Pinal, County, AZ  
 Pioneer-Mineral Creek-Cochran-Copper Butte-Riverside Mining Districts

<u>Claim</u>	<u>Book or Docket</u>	<u>Page</u>	<u>BLM Serial No.</u>
Mescal No. 44	197	231	67098
Mescal No. 45	197	232	67099
Mescal No. 46	197	233	67100
Mescal No. 47	197	234	67101 V
Amended	1869	910-911	
Mescal No. 49	197	236	67103
Amended	1869	914-914	
Mescal No. 50	195	562	67104
Amended	1869	916	
Mescal No. 51	195	563	67105
Mesquite No. 1	197	228	67106
Mesquite No. 2	197	229	67107
Odessa	35, Mines	422	67108
Olive	35, Mines	198	67109
Recall	35, Mines	198	67110
Rustler No. 1	364	196	67111
Rustler No. 2	364	197	67112
Rustler No. 3	364	198	67113
Rustler No. 4	364	199	67114
Silverball (SilverBall)	39, Mines	457	67115
Silver King	31, Mines	495	67116
Silver Lead	31, Mines	496	67117
Silver Leaf (SilverLeap)	31, Mines	497	67118
Silver Leap No. 3	32, Mines	530	67119
Silver Queen	31, Mines	496	67120
Silver Threads	31, Mines	497	67121
Star	31, Mines	494	67122
Would be Expert	31, Mines	302	67123
Southern No. 1	297	230	67173
Southern No. 2	297	231	67174
Southern No. 3	297	232	67175
Southern No. 4	297	233	67176
Southern No. 5	297	234	67177
Amended	1869	940-941	
Southern No. 6	297	235	67178

**ENTERED INTO COMPUTER**

JUL 20 2000

RECEIVED  
 BUREAU OF  
 LAND MANAGEMENT  
 STATE OFFICE  
 PHOENIX, ARIZONA

JUL 10 9 15 AM '00

RECEIVED  
 BUREAU OF  
 LAND MANAGEMENT

**EXHIBIT A**

Unpatented Mining Claims and Mill Site Claims : Pinal, County, AZ  
Pioneer-Mineral Creek-Cochran-Copper Butte-Riverside Mining Districts

<u>Claim</u>	<u>Book or Docket</u>	<u>Page</u>	<u>BLM Serial No.</u>
Amended	1869	942-943	
Southern No. 7	334	532	67179
Southern No. 8	334	533	67180
Amended	1869	944-945	
Ray Southern 1	47, Mines	462	67181
Ray Southern 5	47, Mines	463	67182
Amended	1869	918-919	
Ray Southern 6	47, Mines	464	67183
Amended	1869	920-921	
Ray Southern 7	47, Mines	465	67184
Amended	1869	922-923	
Ray Southern 10	47, Mines	468	67187
Amended	1869	924-925	
Ray Southern 11	47, Mines	469	67188
Amended	297	236	
Ray Southern 12	47, Mines	470	67189
Amended	1869	926-927	
Ray Southern 16	55, Mines	355	67193
Ray Southern 17	56, Mines	527	67195
Amended	1869	934-935	
Ray Southern 39	155	134	67196
Amended	360	522	
Reamended	1869	636-937	
Ray Southern 40	155	86	67197
Amended	360	523	
Reamended	1869	938-939	
Ray Southern 41	155	87	67198
Amended	360	524	
Ray Southern 42	158	88	67199
Amended	360	525	
Bur No. 1	719	609	67249
Amended	974	225	
Bur No. 2	719	610	67250
Amended	974	227	
Bur No. 3	719	611	67251 18

**ENTERED INTO COMPUTER**  
JUL 20 2000

RECEIVED  
BUREAU OF  
LAND MANAGEMENT  
JUL 10 9 15 AM '00  
PHOENIX, ARIZONA

**EXHIBIT A**

Unpatented Mining Claims and Mill Site Claims : Pinal, County, AZ  
Pioneer-Mineral Creek-Cochran-Copper Butte-Riverside Mining Districts

<u>Claim</u>	<u>Book or Docket</u>	<u>Page</u>	<u>BLM Serial No.</u>
Amended	974	229	
Bur No. 4	719	612	67252
Amended	974	231	
Bur No. 5	719	613	67253
Amended	974	233	
Bur No. 6	719	614	67254
Amended	974	235	
Bur No. 7	719	615	67255
Amended	974	237	
Bur No. 8	719	616	67256
Amended	974	239	
Bur No. 9	719	617	67257
Amended	974	241	
Bur No. 10	719	618	67258
Amended	974	243	
Reamended	1890	405-406	
Bur No. 11	719	619	67259
Amended	974	245	
Bur No. 12	719	620	67260
Amended	974	247	
Reamended	1890	407-408	
Bur No. 13	719	621	67261
Amended	974	249	
Bur No. 14	719	622	67262
Amended	974	251	
Reamended	1890	409-410	
Bur No. 15	719	623	67263
Amended	974	253	
Bur No. 16	719	624	67264
Amended	974	255	
Reamended	1890	411-412	
Bur No. 17	719	625	67265
Amended	974	257	
Reamended	1890	413-414	
Bur No. 18	719	626	67266

**ENTERED INTO COMPUTER**

JUL 20 2000

RECEIVED  
BUREAU OF  
LAND MANAGEMENT  
PINAL COUNTY, ARIZONA

JUL 10 9 15 AM '00

RECEIVED  
BUREAU OF  
LAND MANAGEMENT

**EXHIBIT A**

Unpatented Mining Claims and Mill Site Claims : Pinal, County, AZ  
 Pioneer-Mineral Creek-Cochran-Copper Butte-Riverside Mining Districts

<u>Claim</u>	<u>Book or Docket</u>	<u>Page</u>	<u>BLM Serial No.</u>
Amended	974	259	
Reamended	1890	415-416	
Bur No. 19	719	627	67267
Amended	974	261	
Reamended	1890	417-418	
Bur No. 20	719	628	67268
Amended	974	263	
Reamended	1890	419-420	
Bur No. 22	719	630	67269
Amended	974	265	
Reamended	1869	946-947	
Bur No. 24	719	632	67271
Amended	974	269	
Reamended	1869	948-949	
Bur No. 26	719	634	67273
Amended	974	273	
Reamended	1869	950-951	
Bur No. 27	719	635	67274
Amended	974	275	
Bur No. 28	719	636	67275
Amended	974	277	
Reamended	1869	952-953	
Bur No. 30	719	638	67277
Amended	974	281	
Reamended	1869	954-955	
Bur No. 31	719	639	67278
Amended	974	283	
Bur No. 32	719	640	67279
Amended	974	285	
Reamended	1869	956-957	
Bur No. 33	719	641	67280
Amended	974	287	
Bur No. 34	719	642	67281
Amended	974	289	
Reamended	1869	970-971	

STATE OF ARIZONA  
 DEPARTMENT OF LAND MANAGEMENT  
 PIONEER DISTRICT

JUL 10 9 15 AM '00

RECEIVED  
 BUREAU OF  
 LAND MANAGEMENT

ENTERED INTO COMPUTER

JUL 20 2000  
 0002 0 2000

12

**EXHIBIT A**

Unpatented Mining Claims and Mill Site Claims : Pinal, County, AZ  
 Pioneer-Mineral Creek-Cochran-Copper Butte-Riverside Mining Districts

<u>Claim</u>	<u>Book or Docket</u>	<u>Page</u>	<u>BLM Serial No.</u>
Bur No. 37	719	645	67284
Amended	974	295	
Bur No. 39	719	647	67286
Amended	974	299	
Bur No. 40	719	648	67287
Amended	974	301	
Reamended	1869	978-979	
Bur No. 41	719	649	67288
Amended	974	303	
Bur No. 43	720	591	67289
Amended	974	305	
Bur No. 45	719	651	67290
Amended	974	307	
Bur No. 46	719	652	67291
Amended	974	309	
Bur No. 47	719	653	67292
Amended	974	311	
Bur No. 48	719	654	67293
Amended	974	313	
Bur No. 49	719	655	67294
Amended	974	315	
Bur No. 50	719	656	67295
Amended	974	317	
Bur No. 51	719	657	67296
Amended	974	319	
Reamended	1890	421-422	
Bur No. 52	719	658	67297
Amended	974	321	
Bur No. 53	719	659	67298
Amended	974	323	
Reamended	1890	423-424	
Bur No. 54	719	660	67299
Amended	974	325	
Bur No. 55	719	661	67300
Amended	974	327	

RECEIVED  
 BUREAU OF  
 LAND MANAGEMENT  
 PHOENIX, ARIZONA

JUL 10 9 15 AM '00

**ENTERED INTO COMPUTER**

*MS*

JUL 20 2000

*[Signature]*

**EXHIBIT A**

Unpatented Mining Claims and Mill Site Claims : Pinal, County, AZ  
Pioneer-Mineral Creek-Cochran-Copper Butte-Riverside Mining Districts

<u>Claim</u>	<u>Book or Docket</u>	<u>Page</u>	<u>BLM Serial No.</u>
Reamended	1890	425-426	
Bur No. 56	719	662	67301
Amended	974	329	
Bur No. 57	719	663	67302
Amended	974	331	
Reamended	1890	427-428	
Bur No. 58	719	664	67303
Amended	974	333	
Bur No. 59	719	665	67304
Amended	974	335	
Reamended	1890	429-430	
Bur No. 60	719	666	67305
Amended	974	337	
Reamended	1890	431-432	
Bur No. 61	719	667	67306
Amended	974	339	
Reamended	1890	433-434	
Bur No. 62	719	668	67307
Amended	974	341	
Reamended	1890	435-436	
Bur No. 63	719	669	67308
Amended	974	343	
Reamended	1890	437-438	
Bur No. 64	719	670	67309
Amended	974	345	
Reamended	1890	439-440	
Bur No. 65	719	671	67310
Amended	974	347	
Reamended	1890	441-442	
Bur No. 66	719	672	67311
Amended	974	349	
Bur No. 67	719	673	67312
Amended	974	351	
Reamended	1890	443-444	
Bur No. 68	719	674	67313

**ENTERED INTO COMPUTER**  
JUL 20 2000  
*MS* *AS*

RECEIVED  
STATE OF ARIZONA  
BUREAU OF LAND MANAGEMENT

JUL 10 9 15 AM '00

RECEIVED  
BUREAU OF LAND MANAGEMENT

*B*  
*12*

**EXHIBIT A**

Unpatented Mining Claims and Mill Site Claims : Pinal, County, AZ  
 Pioneer-Mineral Creek-Cochran-Copper Butte-Riverside Mining Districts

<u>Claim</u>	<u>Book or Docket</u>	<u>Page</u>	<u>BLM Serial No.</u>
Amended	974	353	
Bur No. 69	719	675	67314
Amended	974	355	
Reamended	1890	445-446	
Bur No. 71	719	677	67315
Amended	974	357	
Bur No. 73	719	679	67316
Amended	974	359	
Bur No. 75	719	681	67317
Amended	974	361	
Bur No. 77	719	683	67318
Amended	974	363	
Reamended	1869	980-981	
Bur No. 83	719	689	67321
Amended	974	369	
Reamended	1869	984-985	
Bur No. 86	719	690	67322
Amended	974	371	
Bur No. 87	719	691	67323
Amended	974	373	
Bur No. 88	719	692	67324
Amended	974	375	
Bur No. 89	719	693	67325
Amended	974	377	
Bur No. 90	719	694	67326
Amended	974	379	
Bur No. 91	719	695	67327
Amended	974	381	
Bur No. 92	719	696	67328
Amended	974	383	
Bur No. 93	719	697	67329
Amended	974	385	
Bur No. 94	719	698	67330
Amended	974	387	
Bur No. 95	719	699	67331

**ENTERED INTO COMPUTER**

*AS* JUL 20 2000 *Sc*

ADDITIONAL  
 STATE OFFICE  
 PHOENIX, ARIZONA

JUL 10 9 15 AM '00

RECEIVED  
 BUREAU OF  
 LAND MANAGEMENT

**EXHIBIT A**

Unpatented Mining Claims and Mill Site Claims : Pinal, County, AZ  
Pioneer-Mineral Creek-Cochran-Copper Butte-Riverside Mining Districts

<u>Claim</u>	<u>Book or Docket</u>	<u>Page</u>	<u>BLM Serial No.</u>
Amended	974	389	
Bur No. 116	719	718	67332
Amended	974	391	
Bur No. 117	719	719	67333
Amended	974	393	
Bur No. 118	719	720	67334
Amended	974	395	
Bur No. 119	719	721	67335
Amended	974	397	
Bur No. 120	719	722	67336
Amended	974	399	
Bur No. 121	719	723	67337
Amended	974	401	
Bur No. 122	719	724	67338
Amended	974	403	
Bur No. 123	719	725	67339
Amended	974	405	
Bur No. 124	719	726	67340
Amended	974	407	
Bur No. 125	719	727	67341
Amended	974	409	
Bur No. 126	719	728	67432
Amended	974	411	
Bur No. 127	719	729	67343
Amended	974	413	
Bur No. 128	719	730	67344
Amended	974	415	
Bur No. 129	719	731	67345
Amended	974	417	
Bur No. 130	719	732	67346
Amended	974	419	
Blue Hills No. 1	280	374	67428
Blue Hills No. 2	280	375	67429
Blue Hills No. 3	280	376	67430
Blue Hills No. 4	280	377	67431

67432 67342

ARIZONA  
STATE OFFICE  
PHOENIX, ARIZONA

JUL 10 9 16 AM '00

RECEIVED  
BUREAU OF  
LAND MANAGEMENT

**ENTERED INTO COMPUTER**

JUL 20 2000



**EXHIBIT A**

Unpatented Mining Claims and Mill Site Claims : Pinal, County, AZ  
Pioneer-Mineral Creek-Cochran-Copper Butte-Riverside Mining Districts

<u>Claim</u>	<u>Book or Docket</u>	<u>Page</u>	<u>BLM Serial No.</u>
Blue Hills No. 5	280	378	67432
Blue Hills No. 6	280	379	67433
Blue Hills No. 7	280	380	67434
Blue Hills No. 8	280	381	67435
Blue Hills No. 9	280	382	67436
Blue Hills No. 10	280	383	67437
Blue Hills No. 11	280	384	67438
Blue Hills No. 12	280	385	67439
Ray No. 2	545	102	67441
Ray No. 4	545	104	67443
Ray No. 5	545	105	67444
Ray No. 6	545	106	67445
Ray No. 7	545	107	67446
Ray No. 8	545	108	67447
Ray No. 9	545	109	67448
Ray No. 10	545	110	67449
Ray No. 11	545	111	67450
Ray No. 12	545	112	67451
Ray No. 13	545	113	67452
Ray No. 14	545	114	67453
Ray No. 15	552	367	67454
Ray No. 16	545	116	67455
Ray No. 17	545	117	67456
Ray No. 18	545	118	67457
Ray No. 20	545	120	67459
Ray No. 21	545	121	67460
Ray No. 22	552	381	67461
Ray No. 23	545	122	67462
Ray No. 24	552	382	67463
Ray No. 25	545	123	67464
Ray No. 26	552	383	67465
Ray No. 27	545	124	67466
Ray No. 28	552	384	67467
Ray No. 29	545	125	67468
Ray No. 30	552	385	67469

RECEIVED  
BUREAU OF  
LAND MANAGEMENT

JUL 10 9 16 AM '00

STATE OFFICE  
PIONEER, ARIZONA

ENTERED INTO COMPUTER  
JUL 20 2000

*Handwritten initials and signature*

**EXHIBIT A**

Unpatented Mining Claims and Mill Site Claims : Pinal, County, AZ  
Pioneer-Mineral Creek-Cochran-Copper Butte-Riverside Mining Districts

<u>Claim</u>	<u>Book or Docket</u>	<u>Page</u>	<u>BLM Serial No.</u>
Ray No. 31	552	386	67470
Ray No. 32	552	387	67471
Ray No. 33	552	388	67472
Ray No. 34	552	389	67473
Ray No. 35	545	126	67474
Ray No. 36	545	127	67475
Ray No. 37	545	128	67476
Ray No. 38	545	129	67477
Ray No. 39	545	130	67478
Ray No. 40	545	131	67479
Ray No. 41	545	132	67480
Ray No. 42	545	133	67481
Ray No. 43	552	390	67482
Ray No. 44	552	391	67483
Ray No. 45	552	392	67484
Ray No. 46	552	393	67485
Ray No. 47	552	394	67486
Ray No. 48	552	395	67487
Ray No. 49	546	444	67488
Ray No. 50	546	445	67489
Ray No. 51	546	446	67490
Ray No. 52	546	447	67491
Ray No. 53	546	448	67492
Ray No. 54	546	449	67493
Ray No. 55	546	450	67494
Ray No. 56	546	451	67495
Ray No. 57	546	452	67496
Ray No. 58	546	453	67497
Ray No. 59	546	454	67498
Ray No. 60	552	396	67499
Ray No. 61	548	185	67500
Ray No. 62	548	186	67501
Ray No. 63	548	187	67502
Ray No. 64	548	188	67503
Ray No. 65	548	189	67504

**ENTERED INTO COMPUTER**

8/3  
JUL 20 2000

RECEIVED  
STATE OFFICE  
PIONEER-MINERAL CREEK

JUL 10 9 16 AM '00

RECEIVED  
BUREAU OF  
LAND MANAGEMENT

**EXHIBIT A**

Unpatented Mining Claims and Mill Site Claims : Pinal, County, AZ  
Pioneer-Mineral Creek-Cochran-Copper Butte-Riverside Mining Districts

<u>Claim</u>	<u>Book or Docket</u>	<u>Page</u>	<u>BLM Serial No.</u>
Ray No. 66	548	190	67505
Ray No. 67	548	191	67506
Ray No. 68	548	192	67507
Ray No. 69	548	193	67508
Ray No. 70	548	194	67509
Ray No. 71	548	195	67510
Ray No. 72	548	196	67511
Ray No. 73	552	370	67512
Ray No. 74	552	371	67513
Ray No. 75	552	372	67514
Ray No. 76	552	373	67515
Ray No. 77	552	374	67516
Ray No. 78	552	375	67517
Ray No. 79	552	376	67518
Ray No. 80	552	377	67519
Ray No. 81	552	378	67520
Ray No. 82	552	379	67521
Ray No. 83	552	380	67522
Ray No. 84	758	967	67523
Ray No. 85	758	968	67524
Ray No. 86	758	969	67525
Ray No. 87	758	970	67526
Ray No. 88	758	971	67527
Ray No. 89	758	972	67528
Ray No. 90	758	973	67529
Ray No. 91	758	974	67530
Ray No. 92	758	975	67531
Ray No. 93	758	976	67532
Ray No. 94	758	977	67533
Ray No. 95	758	978	67534
Ray No. 96	758	979	67535
Ray No. 97	758	980	67536
Ray No. 99	785	780	67538
Ray No. 100	785	781	67539
Ray No. 101	785	782	67540

**ENTERED INTO COMPUTER**

JUL 20 2000

ARIZONA  
STATE OFFICE  
PHOENIX, ARIZONA

JUL 10 9 16 AM '00

RECEIVED  
BUREAU OF  
LAND MANAGEMENT

**EXHIBIT A**

Unpatented Mining Claims and Mill Site Claims : Pinal, County, AZ  
Pioneer-Mineral Creek-Cochran-Copper Butte-Riverside Mining Districts

<u>Claim</u>	<u>Book or Docket</u>	<u>Page</u>	<u>BLM Serial No.</u>
Pat No. 1	1076	304	138158
Pat No. 2	1076	306	138159
Pat No. 3	1076	308	138160
Pat No. 4	1076	310	138161
RMD No. 39	1083	493	141524
RMD no. 40	1083	495	141525
RMD No. 41	1083	497	141526
RMD No. 42	1083	499	141527
RMD No. 43	1083	501	141528
RMD No. 44	1083	503	141529
RMD No. 45	1083	505	141530
RMD No. 46	1083	507	141531
RMD No. 47	1083	509	141532
RMD No. 48	1083	511	141533
RMD No. 49	1083	513	141534
RMD No. 50	1083	515	141535
RMD No. 51	1083	517	141536
RMD No. 52	1083	519	141537
RMD No. 53	1083	521	141538
RMD No. 54	1083	523	141539
RMD No. 55	1083	525	141540
RMD No. 56	1083	527	141541
RMD No. 57	1083	529	141542
RMD No. 58	1083	531	141543
RMD No. 59	1083	533	141544
RMD No. 60	1083	535	141545
RMD No. 61	1083	537	141546
RMD No. 62	1083	539	141547
RMD No. 63	1083	541	141548
RMD No. 64	1083	543	141549
RMD No. 65	1083	545	141550
RMD No. 66	1083	547	141551
RMD No. 67	1083	549	141552
RMD No. 68	1083	551	141553
RMD No. 69	1083	553	141554

**ENTERED INTO COMPUTER**  
JUL 20 2000  
*Xs* *Xo*

STATE OFFICE  
PIONEER, ARIZONA

JUL 10 9 16 AM '00

RECEIVED  
BUREAU OF  
LAND MANAGEMENT

**EXHIBIT A**

Unpatented Mining Claims and Mill Site Claims : Pinal, County, AZ  
Pioneer-Mineral Creek-Cochran-Copper Butte-Riverside Mining Districts

<u>Claim</u>	<u>Book or Docket</u>	<u>Page</u>	<u>BLM Serial No.</u>
RMD No. 70	1083	555	141555
RMD No. 137	1083	689	141622
RMD No. 138	1083	691	141623
Mescal No. 48	1869	912-913	325897
Ray Southern 14	1869	928-929	325898
Ray Southern	1869	930-931	325899
Ray Southern 16-A	1869	932-933	325900
Bur No. 35	1869	972-973	325904
Bur No. 36	1869	974-975	325905
Bur No. 38	1869	976-977	325906
Bur No. 81	1869	982-983	325907
Ray No. 98	1869	986-987	325908

\*\*\*\*\*

Elder 3	1671	022	303735
Elder 4	1671	024	303736
Elder 5	1671	026	303737
Elder 6	1671	028	303738
Elder 7	1671	030	303739
Elder 8	1671	032	303740
Elder 9	1671	034	303741
Elder 10	1671	036	303742
Elder 11	1671	038	303743
Elder 12	1671	040	303744
Elder 15	1671	046	303747
Amended	1869	964-965	
Elder 17	1671	050	303749
Elder 19	1671	054	303751
Elder 21	1671	058	303753
Elder 23	1671	062	303755
Elder 30	1671	076	303762
Elder 31	1671	078	303763
Elder 32	1671	080	303764
Elder 33	1671	082	303765

STATE OFFICE  
PINAL COUNTY, ARIZONA

RECEIVED  
BUREAU OF  
LAND MANAGEMENT  
JUL 10 9 16 AM '00

**ENTERED INTO COMPUTER**

*JS*

JUL 20 2000

**EXHIBIT A**

Unpatented Mining Claims and Mill Site Claims : Pinal, County, AZ  
Pioneer-Mineral Creek-Cochran-Copper Butte-Riverside Mining Districts

<u>Claim</u>	<u>Book or Docket</u>	<u>Page</u>	<u>BLM Serial No.</u>
Elder 34	1671	084	303766
Elder 35	1671	086	303767
Elder 36	1671	088	303768
Elder 37	1671	090	303769
Elder 38	1671	092	303770
Elder 39	1671	094	303771
Elder 48	1671	096	303772
Elder 49	1671	098	303773
Elder 50	1671	100	303774
Elder 51	1671	102	303775
Elder 52	1671	104	303776
Elder 53	1671	106	303777
Elder 54	1671	108	303778
Elder 55	1671	110	303779
Elder 56	1671	112	303780
Elder 57	1671	114	303781
Elder 2	1752	867	315170
Elder 40	1752	869	315171
Elder 41	1752	871	315172
Elder 42	1752	873	315173
Elder 43	1752	875	315174
Elder 44	1752	877	315175
Elder 45	1752	879	315176
Elder 46	1752	881	315177
Elder 47	1752	883	315178
Elder 58	1752	885	315179
Elder 59	1752	887	315180
Elder 60	1752	889	315181
Elder 61	1752	891	315182
Elder 62	1752	962-963	<del>325901</del> 315183
Elder 63	1752	895	315184
Elder 64	1752	897	315185
Elder 65	1752	899	315186
Elder 13A	1869	962-963	325901*
Elder 18A	1869	966-967	325902

**ENTERED INTO COMPUTER**

JUL 20 2000

STATE OF ARIZONA  
BUREAU OF LAND MANAGEMENT  
PHOENIX, ARIZONA

JUL 10 9 16 AM '00

RECEIVED  
BUREAU OF  
LAND MANAGEMENT

**EXHIBIT A**

Unpatented Mining Claims and Mill Site Claims : Pinal, County, AZ  
 Pioneer-Mineral Creek-Cochran-Copper Butte-Riverside Mining Districts

<u>Claim</u>	<u>Book or Docket</u>	<u>Page</u>	<u>BLM Serial No.</u>
Elder 22A	1869	968-969	325903
*****			
Portland 5	683	163	67373
*****			
Portland 6	683	164	67374
Portland 7	683	166	67375
*****			
Teapot No. 11	850	617	1186
Teapot No. 12	850	618	1187
Livingston No. 2	133	196	67365
New Year No. 3	57, Mines	575	67366
New Year No. 4	57, Mines	576	67367
New Year No. 5	57, Mines	577	67368
New Year No. 6	57, Mines	578	67369
New Year No. 7	57, Mines	579	67370
New Year No. 8	57, Mines	580	67371
New Year No. 9	57, Mines	581	67372
Portland No. 8	720	592	67376
Portland No. 9	720	593	67377
Portland No. 10	720	594	67378
Portland No. 11	720	595	67379
Portland No. 12	720	596	67380
Portland No. 13	720	597	67381
Portland No. 14	720	598	67382
Portland No. 15	720	599	67383
Portland No. 16	720	600	67384
Teapot No. 1	834	692	67385
Teapot No. 2	834	693	67386
Teapot No. 3	834	694	67387
Teapot No. 4	834	695	67388
Teapot No. 5	834	696	67389

**ENTERED INTO COMPUTER**  
 JUL 20 2000

*JB*  
*Ja*

RECEIVED  
 BUREAU OF  
 LAND MANAGEMENT  
 PHOENIX, ARIZONA

JUL 10 9 16 AM '00

RECEIVED  
 BUREAU OF  
 LAND MANAGEMENT

**EXHIBIT A**

Unpatented Mining Claims and Mill Site Claims : Pinal, County, AZ  
Pioneer-Mineral Creek-Cochran-Copper Butte-Riverside Mining Districts

<u>Claim</u>	<u>Book or Docket</u>	<u>Page</u>	<u>BLM Serial No.</u>
Teapot No. 6	834	697	67390
Teapot No. 7	834	698	67391
Teapot No. 8	834	699	67392
Teapot No. 9	834	700	67393
Teapot No. 10	834	701	67394
Red Hills No. 1	129	129	67395
Amended	152	393	
Red Hills No. 2	129	130	67396
Amended	152	394	
Red Hills No. 3	129	131	67397
Amended	152	395	
Red Hills No. 4	129	132	67398
Amended	491	46	
Red Hills No. 5	129	133	67399
Amended	491	47	
Red Hills No. 6	129	134	67400
Red Hills No. 7	129	135	67401
Red Hills No. 8	133	195	67402
Red Hills No. 9	129	137	67403
Amended	132	177	
Red Hills No. 11	129	139	67404
Amended	132	178	
Red Hills Fraction	487	394	67405
Red Bluff	495	504	67406
West No. 1	520	971	67407
West No. 2	520	972	67408
West No. 3	520	973	67409
West No. 4	520	974	67410
West No. 5	520	975	67411
West No. 6	520	976	67412
West No. 7	520	977	67413
West No. 8	520	978	67414
West No. 9	520	979	67415
West No. 10	520	980	67416
West No. 11	520	981	67417

**ENTERED INTO COMPUTER**

JUL 20 2000

RECEIVED  
BUREAU OF  
LAND MANAGEMENT  
PHOENIX, ARIZONA

JUL 10 9 16 AM '00

RECEIVED  
BUREAU OF  
LAND MANAGEMENT



**EXHIBIT A**

Unpatented Mining Claims and Mill Site Claims : Pinal, County, AZ  
Pioneer-Mineral Creek-Cochran-Copper Butte-Riverside Mining Districts

<u>Claim</u>	<u>Book or Docket</u>	<u>Page</u>	<u>BLM Serial No.</u>
West No. 12	520	982	67418
West No. 13	520	983	67419
West No. 14	520	984	67420
West No. 15	520	985	67421
West No. 16	520	986	67422
West No. 17	520	987	67423
West No. 18	520	988	67424
West No. 19	520	989	67425
West No. 20	520	990	67426
West No. 21	520	991	67427
*****			
Wedge No. 1	431	418	67025
*****			
Dacite #1	604	893	46919
Dacite #2	604	894	46920
Dacite #3	604	895	46921
Dacite #4	604	896	46922
Dacite #5	604	897	46923
Dacite #6	604	898	46924
Kay 139	604	861	47104
Kay 140	604	862	47105
Kay 140 Amended	1753	771 and 772	
Kay 144	604	866	47109
Kay 152	604	874	47117
Kay 154	604	876	47119
LD No. 1	688	408	47272
LD No. 1 Amended	711	870	
LD No. 2	688	409	47273
LD No. 2 Amended	693	556	
LD No. 3	693	408	47274
LD No. 3 Amended	688	870	
LD No. 4	688	398	47275

26  
76

**ENTERED INTO COMPUTER**

813 JUL 20 2000  
*[Signature]*

STATE OFFICE  
PINAL COUNTY  
ARIZONA

JUL 10 9 17 AM '00

RECEIVED  
BUREAU OF  
LAND MANAGEMENT

**EXHIBIT A**

Unpatented Mining Claims and Mill Site Claims : Pinal, County, AZ  
 Pioneer-Mineral Creek-Cochran-Copper Butte-Riverside Mining Districts

<u>Claim</u>	<u>Book or Docket</u>	<u>Page</u>	<u>BLM Serial No.</u>
LD No. 4 Amended	693	558	
LD No. 5	688	399	47276
LD No. 5 Amended	693	559	
LD No. 6	688	400	47277
LD No. 6 Amended	693	560	
LD No. 7	688	401	47278
LD No. 7 Amended	693	561	
LD No. 8	688	402	47279
LD No. 8 Amended	693	562	
LD No. 9	688	410	47280
LD No. 9 Amended	716	365	
Kay 82	1732	181 and 182	313010
Kay 84	1732	185 and 186	313012
Kay 86	1732	189 and 190	313014
Kay 88	1732	193 and 194	313016
Kay 129	1732	195 and 196	313017
Kay 130	1732	197 and 198	313018
Kay 131	1732	199 and 200	313019
Kay 132	1732	201 and 202	313020
Kay 133	1732	203 and 204	313021
Kay 134	1732	205 and 206	313022
Kay 135	1732	207 and 208	313023
Kay 136	1732	209 and 210	313024
Kay 137	1732	211 and 212	313025
Kay 138	1732	213 and 214	313026
Kay 141	1732	215 and 216	313027
Kay 142	1732	217 and 218	313028
Kay 143	1732	219 and 220	313029
Kay 145	1732	221 and 222	313030
Kay 146	1732	223 and 224	313031
Kay 147	1732	225 and 226	313032
Kay 148	1732	227 and 228	313033
Kay 149	1732	229 and 230	313034
Kay 150	1732	231 and 232	313035
Kay 151	1753	767 and 768	315168

**ENTERED INTO COMPUTER**

*8/3* JUL 20 2000

*[Signature]*

AND THE  
 STATE OFFICE  
 PHOENIX, ARIZONA

JUL 10 9 17 AM '00

RECEIVED  
 BUREAU OF  
 LAND MANAGEMENT

**EXHIBIT A**

Unpatented Mining Claims and Mill Site Claims : Pinal, County, AZ  
Pioneer-Mineral Creek-Cochran-Copper Butte-Riverside Mining Districts

<u>Claim</u>	<u>Book or Docket</u>	<u>Page</u>	<u>BLM Serial No.</u>
Kay 153	1753	769 and 770	315169
Rook No. 1	1771	262	316548
Rook No. 2	1771	263	316549
Rook No. 3	1771	264	316550
Rook No. 4	1771	265	316551
Rook No. 5	1771	266	316552
Rook No. 6	1771	267	316553
Rook No. 7	1771	268	316554

\*\*\*\*\*

Margaret 69	559	854	45754
Margaret 69 East	568	276	45755
Margaret 133	559	860	45820
Margaret 135	559	862	45823
Margaret 137	559	864	45826
Margaret 138	559	865	45827
Margaret 138 Amended	574	588	
Margaret 139	559	866	45828
Margaret 140	559	867	45829
Margaret 140 Amended	574	589	
Margaret 153	564	531	45842
Margaret 154	564	532	45843
Margaret 155	564	533	45844
Margaret 156	564	534	45845
Margaret 157	559	874	45846
Margaret 159	559	876	45849
Margaret 161	559	878	45852
Margaret 162	559	879	45853
Margaret 162 West	568	282	45854
Margaret 163	559	880	45855
Margaret 164	559	881	45856
Margaret 164 Amended	583	785	
Margaret 164 West	568	283	45857
Margaret 165	559	882	45858

**ENTERED INTO COMPUTER**

8/13 JUL 20 2000

ARIZONA  
STATE OFFICE  
PHOENIX, ARIZONA

JUL 10 9 17 AM '00

RECEIVED  
BUREAU OF  
LAND MANAGEMENT

**EXHIBIT A**

Unpatented Mining Claims and Mill Site Claims : Pinal, County, AZ  
Pioneer-Mineral Creek-Cochran-Copper Butte-Riverside Mining Districts

<u>Claim</u>	<u>Book or Docket</u>	<u>Page</u>	<u>BLM Serial No.</u>
Margaret 166	559	883	45859
Margaret 166 West	568	284	45860
Margaret 217	559	884	45901
Margaret 218	559	885	45902
Margaret 219	559	886	45903
Margaret 220	559	887	45904
Margaret 221	559	888	45905
Margaret 222	559	889	45906
Margaret 223	559	890	45907
Margaret 224	559	891	45908
Margaret 225	559	892	45909
Margaret 225 Amended	583	784	
Margaret 226	559	893	45910
Margaret 226 Amended	574	603	
Margaret 227	564	535	45911
Margaret 228	564	536	45912
Margaret 229	564	537	45913
Margaret 230	564	538	45914
Margaret 231	564	539	45915
Margaret 233	559	894	45916
Margaret 234	559	895	45917
Margaret 234 West	568	287	45918
Margaret 235	560	729	45919
Margaret 236	560	730	45920
Margaret 236 Amended	574	604	
Margaret 237	560	731	45921
Margaret 238	560	732	45922
Margaret 239	560	733	45923
Margaret 240	560	734	45924
Margaret 241	560	735	45925
Margaret 242	560	736	45926
Margaret 242 Amended	574	605	
Margaret 243	560	737	45927
Margaret 244	560	738	45928
Margaret 244 Amended	574	606	

STATE OF ARIZONA  
PIONEER DISTRICT

JUL 10 9 17 AM '00

RECEIVED  
BUREAU OF  
LAND MANAGEMENT

**ENTERED INTO COMPUTER**

83 JUL 20 2000

**EXHIBIT A**

Unpatented Mining Claims and Mill Site Claims : Pinal, County, AZ  
Pioneer-Mineral Creek-Cochran-Copper Butte-Riverside Mining Districts

<u>Claim</u>	<u>Book or Docket</u>	<u>Page</u>	<u>BLM Serial No.</u>
Margaret 245	560	739	45929
Margaret 246	560	740	45930
Margaret 247	559	896	45931
Margaret 248	559	897	45932
Margaret 248 Amended	574	607	
Margaret 249	561	578	45933
Margaret 250	561	579	45934
Margaret 251	561	580	45935
Margaret 252	561	581	45936
Margaret 253	561	582	45937
Margaret 254	561	583	45938
Margaret 255	561	584	45939
Margaret 256	561	585	45940
Margaret 257	561	586	45941
Margaret 258	561	587	45942
Margaret 259	561	588	45943
Margaret 260	561	589	45944
Margaret 261	560	741	45945
Margaret 262	560	742	45946
Margaret 263	560	743	45947
Margaret 264	560	744	45948
Margaret 265	561	590	45949
Margaret 266	561	591	45950
Margaret 267	561	592	45951
Margaret 268	561	593	45952
Margaret 269	560	745	45953
Margaret 270	560	746	45954
Margaret 271	560	747	45955
Margaret 272	560	748	45956
Margaret 273	561	594	45957
Margaret 274	561	595	45958
Margaret 275	561	596	45959
Margaret 276	561	596	45960
Margaret 277	561	596	45961
Margaret 278	561	597	45962

**ENTERED INTO COMPUTER**

*MS* JUL 20 2000  
*MS*

RECEIVED  
STATE OFFICE  
PHOENIX, ARIZONA

JUL 10 9 17 AM '00

RECEIVED  
BUREAU OF  
LAND MANAGEMENT

**EXHIBIT A**

Unpatented Mining Claims and Mill Site Claims : Pinal, County, AZ  
 Pioneer-Mineral Creek-Cochran-Copper Butte-Riverside Mining Districts

<u>Claim</u>	<u>Book or Docket</u>	<u>Page</u>	<u>BLM Serial No.</u>
Margaret 279	561	598	45963
Margaret 280	561	599	45964
Margaret 281	561	600	45965
Margaret 282	561	603	45966
Margaret 283	567	542	45967
Margaret 284	567	543	45968
Margaret 285	567	544	45969
Margaret 286	567	545	45970
Margaret 287	564	540	45971
Margaret 305	565	739	45985
Margaret 306	565	740	45986
Margaret 307	565	741	45987
Margaret 308	565	742	45988
Margaret 309	565	743	45989
Margaret 310	565	744	45990
Margaret 311	565	745	45991
Margaret 312	565	746	45992
Margaret 313	565	747	45993
Margaret 314	565	748	45994
Margaret 315	565	749	45995
Margaret 316	565	750	45996
Margaret 317	565	751	45997
Margaret 318	565	752	45998
Margaret 319	565	753	45999
Margaret 320	565	754	46000
Margaret 321	567	546	46001
Margaret 322	567	547	46002
Margaret 323	567	548	46003
Margaret 324	567	549	46004
Margaret 325	565	755	46005
Margaret 327	565	757	46007
Margaret 328	565	758	46008
Margaret 331	572	914	46011
Margaret 331 Amended	614	329	
Margaret 332	572	915	46012

RECEIVED  
 BUREAU OF  
 LAND MANAGEMENT  
 JUL 10 9 17 AM '00

AGRICULTURE  
 STATE OFFICE  
 PIONEER, ARIZONA

**ENTERED INTO COMPUTER**  
 8/13 JUL 20 2000

**EXHIBIT A**

Unpatented Mining Claims and Mill Site Claims : Pinal, County, AZ  
Pioneer-Mineral Creek-Cochran-Copper Butte-Riverside Mining Districts

<u>Claim</u>	<u>Book or Docket</u>	<u>Page</u>	<u>BLM Serial No.</u>
Margaret 332 Amended	583	788	
Margaret 333	572	916	46013
Margaret 334	572	917	46014
Margaret 335	572	918	46015
Margaret 335 Amended	583	787	
Margaret 336	572	919	46016
Kay 1	1732	129 and 130	312984
Kay 2	1732	131 and 132	312985
Kay 3	1732	133 and 134	312986
Kay 4	1732	135 and 136	312987
Kay 5	1732	137 and 138	312988
Kay 6	1732	139 and 140	312989
Kay 7	1732	141 and 142	312990
Kay 8	1732	143 and 144	312991
Kay 9	1732	145 and 146	312992
Kay 10	1762	147 and 148	312993
Kay 11	1732	149 and 150	312994
Kay 12	1732	151 and 152	312995
Kay 13	1732	153 and 154	312996
Kay 14	1732	155 and 156	312997
Kay 15	1732	157 and 158	312998
Kay 16	1732	159 and 160	312999
Kay 17	1732	161 and 162	313000
Kay 18	1732	163 and 164	313001
Kay 19E	1732	165 and 166	313002
Kay 19W	1732	167 and 168	313003
Kay 20E	1732	169 and 170	313004
Kay 20W	1732	171 and 172	313005
Kay 21E	1732	173 and 174	313006
Kay 21W	1732	175 and 176	313007
Kay 22	1732	177 and 178	313008
Kay 81	1732	179 and 180	313009
Kay 83	1732	183 and 184	313011
Kay 85	1732	187 and 188	313013 33
Kay 87	1732	191 and 192	313015 33

**ENTERED INTO COMPUTER**

83 JUL 20 2000

RECEIVED  
STATE OFFICE  
PINDER, BUDZORIS

JUL 10 9 17 AM '00

RECEIVED  
BUREAU OF  
LAND MANAGEMENT

**EXHIBIT A**

Unpatented Mining Claims and Mill Site Claims : Pinal, County, AZ  
 Pioneer-Mineral Creek-Cochran-Copper Butte-Riverside Mining Districts

<u>Claim</u>	<u>Book or Docket</u>	<u>Page</u>	<u>BLM Serial No.</u>
*****			
Belgravia No. 1	536	29	67349
Belgravia No. 2	536	30	67350
Belgravia No. 3	536	31	67351
Belgravia No. 4	536	32	67352
Belgravia No. 5	536	33	67353
Belgravia No. 6	536	34	67354
Belgravia No. 7	536	35	67355
Belgravia No. 8	536	36	67356
Belgravia No. 9	536	37	67357
Belgravia No. 10	536	38	67358
Belgravia No. 11	536	39	67359
Belgravia No. 12	536	40	67360
Belgravia No. 13	536	41	67361
Belgravia No. 14	536	42	67362
Belgravia No. 15	536	43	67363
Belgravia No. 16	536	44	67364

\*\*\*\*\*

Erman No. 1	537	209	67124
Amended	974	163	
Erman No. 2	537	210	67125
Amended	974	165	
Erman No. 3	537	211	67126
Amended	974	167	
Erman No. 4	537	212	67127
Amended	974	169	
Erman No. 5	537	213	67128
Amended	974	171	
Erman No. 6	537	214	67129
Amended	974	173	
Erman No. 7	537	215	67130

**ENTERED INTO COMPUTER**

*MS*

JUL 20 2000

*JS*

RECEIVED  
 BUREAU OF  
 LAND MANAGEMENT  
 PINAL COUNTY, ARIZONA

JUL 10 9 17 AM '00

RECEIVED  
 BUREAU OF  
 LAND MANAGEMENT



**EXHIBIT A**

Unpatented Mining Claims and Mill Site Claims : Pinal, County, AZ  
Pioneer-Mineral Creek-Cochran-Copper Butte-Riverside Mining Districts

<u>Claim</u>	<u>Book or Docket</u>	<u>Page</u>	<u>BLM Serial No.</u>
Amended	974	175	
Erman No. 8	537	216	67131
Amended	974	177	
Erman No. 9	537	217	67132
Amended	974	179	
Erman No. 10	537	218	67133
Amended	974	181	
Erman No. 11	537	219	67134
Amended	974	183	
Erman No. 12	537	220	67135
Amended	974	185	
Erman No. 13	537	221	67136
Amended	974	187	
Erman No. 14	537	222	67137
Amended	974	189	
Erman No. 15	537	223	67138
Amended	974	191	
Erman No. 16	537	224	67139
Amended	974	193	
Erman No. 17	537	225	67140
Amended	974	195	
Erman No. 18	537	226	67141
Amended	974	197	
Erman No. 19	537	227	67142
Amended	974	199	
Erman No. 20	537	228	67143
Amended	974	201	
Erman No. 21	537	229	67144
Amended	974	203	
Erman No. 22	537	230	67145
Amended	974	205	
Erman No. 23	537	231	67146
Amended	974	207	
Erman No. 24	537	232	67147
Amended	974	209	

**ENTERED INTO COMPUTER**

*83* JUL 20 2000

2000  
STATE OFFICE  
PHOENIX, ARIZONA

JUL 10 9 17 AM '00

RECEIVED  
BUREAU OF  
LAND MANAGEMENT

**EXHIBIT A**

Unpatented Mining Claims and Mill Site Claims : Pinal, County, AZ  
Pioneer-Mineral Creek-Cochran-Copper Butte-Riverside Mining Districts

<u>Claim</u>	<u>Book or Docket</u>	<u>Page</u>	<u>BLM Serial No.</u>
Erman No. 25	537	233	67148
Amended	974	211	
Erman No. 26	537	234	67149
Amended	974	213	
Erman No. 27	537	235	67150
Amended	974	215	
Erman No. 28	537	236	67151
Amended	974	217	
Erman No. 29	537	237	67152
Amended	974	219	
Erman No. 30	542	378	67153
Amended	974	221	
Erman No. 31	542	379	67154
Amended	974	223	
River No. 4	673	389	67155
River No. 5	673	390	67156
River No. 6	673	391	67157
River No. 7	673	392	67158
River No. 8	673	393	67159
River No. 9	673	394	67160
River No. 13	673	398	67161
River No. 14	673	399	67162
River No. 15	673	400	67163
River No. 16	673	401	67164
River No. 17	673	402	67165
River No. 18	673	403	67166
River No. 22	673	404	67167
River No. 23	673	405	67168
River No. 24	673	406	67169
River No. 25	673	407	67170
River No. 26	673	408	67171
River No. 27	673	409	67172

\*\*\*\*\*

TORTILLA 1                      1997                      004762                      344575

**ENTERED INTO COMPUTER**

JUL 20 2000

RECEIVED  
STATE OFFICE  
PIONEER, ARIZONA

JUL 10 9 17 AM '00

RECEIVED  
BUREAU OF  
LAND MANAGEMENT

**EXHIBIT A**

Unpatented Mining Claims and Mill Site Claims : Pinal, County, AZ  
Pioneer-Mineral Creek-Cochran-Copper Butte-Riverside Mining Districts

<u>Claim</u>	<u>Book or Docket</u>	<u>Page</u>	<u>BLM Serial No.</u>
TORTILLA 2	1997	004763	344576
TORTILLA 3	1997	004764	344577
TORTILLA 4	1997	004765	344578
TORTILLA 5	1997	004766	344579
TORTILLA 6	1997	004767	344580
TORTILLA 7	1997	004768	344581
TORTILLA 8	1997	004769	344582
TORTILLA 9	1997	004770	344583
TORTILLA 10	1997	004771	344584
TORTILLA 11	1997	004772	344585
TORTILLA 12	1997	004773	344586
TORTILLA 13	1997	004774	344587
TORTILLA 14	1997	004775	344588
TORTILLA 15	1997	006417	344652
TORTILLA 16	1997	006418	344653
TORTILLA 17	1997	006419	344654
TORTILLA 18	1997	006420	344655
TORTILLA 19	1997	006421	344656
TORTILLA 20	1997	006422	344657
TORTILLA 21	1997	006423	344658
TORTILLA 22	1997	006424	344659
TORTILLA 23	1997	006425	344660
TORTILLA 24	1997	006426	344661
TORTILLA 25	1997	006427	344662
TORTILLA 26	1997	006428	344663
TORTILLA 27	1997	006429	344664
TORTILLA 28	1997	006430	344665
TORTILLA 29	1997	006431	344666
TORTILLA 30	1997	006432	344667
TORTILLA 31	1997	006433	344668
TORTILLA 32	1997	006434	344669
TORTILLA 33	1997	006435	344670
TORTILLA 34	1997	006436	344671
TORTILLA 35	1997	006437	344672 55
TORTILLA 36	1997	006438	344673 35

**ENTERED INTO COMPUTER**

183 JUL 20 2008



LAND MANAGEMENT  
STATE OFFICE  
PHOENIX, ARIZONA

JUL 10 9 18 AM '08

RECEIVED  
BUREAU OF  
LAND MANAGEMENT

**EXHIBIT A**

Unpatented Mining Claims and Mill Site Claims : Pinal, County, AZ  
Pioneer-Mineral Creek-Cochran-Copper Butte-Riverside Mining Districts

<u>Claim</u>	<u>Book or Docket</u>	<u>Page</u>	<u>BLM Serial No.</u>
*****			
RUSTLER 1	1997	013769	345629
RUSTLER 2	1997	013770	345630
RUSTLER 3	1997	013771	345631
RUSTLER 4	1997	013772	345632
RUSTLER 5	1997	013773	345633 closed
*****			
HACKBERRY 1	1997	010513	345188
HACKBERRY 2	1997	010514	345189
HACKBERRY 3	1997	010515	345190
HACKBERRY 4	1997	010516	345191
HACKBERRY 5	1997	010517	345192
HACKBERRY 6	1997	010518	345193
HACKBERRY 7	1997	010519	345194
HACKBERRY 8	1997	010520	345195
HACKBERRY 9	1997	010521	345196
HACKBERRY 10	1997	010522	345197
HACKBERRY 11	1997	010523	345198
HACKBERRY 12	1997	010524	345199
HACKBERRY 13	1997	010525	345200
HACKBERRY 14	1997	010526	345201
HACKBERRY 15	1997	010527	345202
HACKBERRY 16	1997	010528	345203
HACKBERRY 17	1997	010529	345204
HACKBERRY 18	1997	010530	345205
HACKBERRY 19	1997	010531	345206
HACKBERRY 20	1997	010532	345207
HACKBERRY 21	1997	010533	345208
HACKBERRY 22	1997	010534	345209
HACKBERRY 23	1997	010535	345210
HACKBERRY 24	1997	010536	345211
HACKBERRY 25	1997	010537	345212 7
HACKBERRY 26	1997	010538	345213 31

**ENTERED INTO COMPUTER**

JUL 20 2000

RECEIVED  
BUREAU OF  
LAND MANAGEMENT  
PHOENIX, ARIZONA

JUL 10 9 18 AM '00

RECEIVED  
BUREAU OF  
LAND MANAGEMENT  
PHOENIX, ARIZONA

**EXHIBIT A**

Unpatented Mining Claims and Mill Site Claims : Pinal, County, AZ  
Pioneer-Mineral Creek-Cochran-Copper Butte-Riverside Mining Districts

<u>Claim</u>	<u>Book or Docket</u>	<u>Page</u>	<u>BLM Serial No.</u>
HACKBERRY 27	1997	010539	345214
HACKBERRY 28	1997	010540	345215
HACKBERRY 29	1997	010541	345216
HACKBERRY 30	1997	010542	345217
HACKBERRY 31	1997	010543	345218
HACKBERRY 32	1997	010544	345219
HACKBERRY 33	1997	010545	345220
HACKBERRY 34	1997	010546	345221
HACKBERRY 35	1997	010547	345222
HACKBERRY 36	1997	010548	345223
HACKBERRY 37	1997	010549	345224
HACKBERRY 38	1997	010550	345225
HACKBERRY 39	1997	010551	345226
HACKBERRY 40	1997	010552	345227
HACKBERRY 41	1997	010553	345228
HACKBERRY 42	1997	010554	345229
HACKBERRY 43	1997	010555	345230
HACKBERRY 44	1997	010556	345231
HACKBERRY 45	1997	008632	344757
HACKBERRY 46	1997	008633	344758
HACKBERRY 47	1997	008634	344759
HACKBERRY 48	1997	008635	344760
HACKBERRY 49	1997	008636	344761
HACKBERRY 50	1997	008637	344762
HACKBERRY 51	1997	008638	344763
HACKBERRY 52	1997	008639	344764
HACKBERRY 53	1997	008640	344765
HACKBERRY 54	1997	008641	344766
HACKBERRY 55	1997	008642	344767
HACKBERRY 56	1997	008643	344768
HACKBERRY 57	1997	008644	344769
HACKBERRY 58	1997	008645	344770
HACKBERRY 59	1997	008646	344771
HACKBERRY 60	1997	008647	344772
HACKBERRY 61	1997	008648	344773

**ENTERED INTO COMPUTER**

183 JUL 20 2000

RECEIVED  
STATE OF ARIZONA  
PIONEER DISTRICT

JUL 10 9 18 AM '00

RECEIVED  
BUREAU OF  
LAND MANAGEMENT

35  
35

**EXHIBIT A**

Unpatented Mining Claims and Mill Site Claims : Pinal, County, AZ  
Pioneer-Mineral Creek-Cochran-Copper Butte-Riverside Mining Districts

<u>Claim</u>	<u>Book or Docket</u>	<u>Page</u>	<u>BLM Serial No.</u>
HACKBERRY 62	1997	008649	344774
HACKBERRY 63	1997	009613	345121
HACKBERRY 64	1997	009614	345122
HACKBERRY 65	1997	009615	345123
HACKBERRY 66	1997	009616	345124
HACKBERRY 67	1997	009617	345125
HACKBERRY 68	1997	009618	345126
HACKBERRY 69	1997	009619	345127
HACKBERRY 70	1997	009620	345128
HACKBERRY 71	1997	009621	345129
HACKBERRY 72	1997	013038	345354
HACKBERRY 73	1997	013039	345355
HACKBERRY 74	1997	013040	345356
HACKBERRY 75	1997	013041	345357
HACKBERRY 76	1997	013042	345358
HACKBERRY 77	1997	013043	345359
HACKBERRY 78	1997	013044	345360
HACKBERRY 79	1997	013045	345361
HACKBERRY 80	1997	013046	345362
HACKBERRY 81	1997	013047	345363
HACKBERRY 82	1997	013048	345364
HACKBERRY 83	1997	013049	345365
HACKBERRY 84	1997	013050	345366
HACKBERRY 85	1997	013051	345367
HACKBERRY 86	1997	013052	345368
HACKBERRY 87	1997	013053	345369
HACKBERRY 88	1997	013054	345370
HACKBERRY 89	1997	013055	345371
HACKBERRY 90	1997	013056	345372
HACKBERRY 91	1997	013057	345373
HACKBERRY 92	1997	013058	345374
HACKBERRY 93	1997	013059	345375
HACKBERRY 94	1997	013060	345376
HACKBERRY 95	1997	013061	345377
HACKBERRY 96	1997	013062	345378

35  
25

**ENTERED INTO COMPUTER**

13 JUL 20 2000

STATE OFFICE  
PHOENIX, ARIZONA

JUL 10 9 18 AM '00

RECEIVED  
BUREAU OF  
LAND MANAGEMENT

**EXHIBIT A**

Unpatented Mining Claims and Mill Site Claims : Pinal, County, AZ  
Pioneer-Mineral Creek-Cochran-Copper Butte-Riverside Mining Districts

<u>Claim</u>	<u>Book or Docket</u>	<u>Page</u>	<u>BLM Serial No.</u>
HACKBERRY 97	1997	013063	345379
HACKBERRY 98	1997	013064	345380
HACKBERRY 99	1997	013065	345381
HACKBERRY 100	1997	013066	345382
HACKBERRY 101	1997	013067	345383
HACKBERRY 102	1997	013068	345384
HACKBERRY 103	1997	013069	345385
HACKBERRY 104	1997	013070	345386
HACKBERRY 105	1997	013071	345387
HACKBERRY 106	1997	013072	345388
HACKBERRY 107	1997	013073	345389

\*\*\*\*\* End of unpatented mining claims and beginning of mill site claims \*\*\*\*\*

AXER No. 1	1487	238-239	277550
AXER No. 2	1487	240-241	277551
AXER No. 3	1487	242-243	277552
AXER No. 4	1487	244-245	277553
AXER No. 5	1487	246-247	277554
AXER No. 6	1487	248-249	277555
AXER No. 7	1487	250-251	277556
AXER No. 8	1487	252-253	277557
AXER No. 9	1487	254-255	277558
AXER No. 10	1487	256-257	277559
AXER No. 11	1487	258-259	277560
AXER No. 12	1487	260-261	277561
AXER No. 13	1487	262-263	277562
AXER No. 14	1487	264-265	277563
AXER No. 15	1487	266-267	277564
AXER No. 16	1487	268-269	277565
AXER No. 17	1487	270-271	277566
AXER No. 18	1487	272-273	277567
AXER No. 19	1487	274-275	277568
AXER No. 20	1487	276-277	277569
AXER No. 21	1487	278-279	277570

**ENTERED INTO COMPUTER**

113 JUL 20 2000

*Jo*

STATE OF ARIZONA  
PROPERTY DIVISION

JUL 10 9 18 AM '00

RECEIVED  
BUREAU OF  
LAND MANAGEMENT

**EXHIBIT A**

Unpatented Mining Claims and Mill Site Claims : Pinal, County, AZ  
Pioneer-Mineral Creek-Cochran-Copper Butte-Riverside Mining Districts

<u>Claim</u>	<u>Book or Docket</u>	<u>Page</u>	<u>BLM Serial No.</u>
AXER No. 22	1487	280-281	277571
AXER No. 23	1487	282-283	277572
AXER No. 24	1487	284-285	277573
AXER No. 25	1487	286-287	277574
AXER No. 26	1487	288-289	277575
AXER No. 27	1487	290-291	277576
AXER No. 28	1487	292-293	277577
AXER No. 29	1487	294-295	277578
AXER No. 30	1487	296-297	277579
AXER No. 31	1487	298-299	277580
AXER No. 32	1487	300-301	277581
AXER No. 33	1487	302-303	277582
AXER No. 34	1487	304-305	277583
AXER No. 35	1487	306-307	277584
AXER No. 36	1487	308-309	277585
AXER No. 37	1487	310-311	277586
AXER No. 38	1487	312-313	277587
AXER No. 39	1487	314-315	277588
AXER No. 40	1487	316-317	277589
AXER No. 41	1487	318-319	277590
AXER No. 42	1487	320-321	277591
AXER No. 43	1487	322-323	277592
AXER No. 44	1487	324-325	277593
AXER No. 45	1487	326-327	277594
AXER No. 46	1487	328-329	277595
AXER No. 47	1487	330-331	277596
AXER No. 48	1487	332-333	277597
AXER No. 49	1487	334-335	277598
AXER No. 50	1487	336-337	277599
AXER No. 51	1487	338-339	277600
AXER No. 52	1487	340-341	277601
AXER No. 53	1487	342-343	277602
AXER No. 54	1487	344-345	277603
AXER No. 55	1487	346-347	277604
AXER No. 56	1487	348-349	277605

RECEIVED  
BUREAU OF  
LAND MANAGEMENT  
JUL 10 9 18 AM '00

ENTERED INTO COMPUTER  
JUL 20 2000

STATION 1000  
PIONEER DISTRICT



**EXHIBIT A**

Unpatented Mining Claims and Mill Site Claims : Pinal, County, AZ  
 Pioneer-Mineral Creek-Cochran-Copper Butte-Riverside Mining Districts

<u>Claim</u>	<u>Book or Docket</u>	<u>Page</u>	<u>BLM Serial No.</u>
AXER No. 57	1487	350-351	
AXER No. 58	1487	352-353	277606
AXER No. 59	1487	354-355	277607
AXER No. 60	1487	356-357	277608
AXER No. 61	1487	358-359	277609
AXER No. 62	1487	360-361	277610
AXER No. 63	1487	362-363	277611
AXER No. 64	1487	364-365	277612
AXER No. 65	1487	366-367	277613
AXER No. 66	1487	368-369	277614
AXER No. 67	1487	370-371	277615
AXER No. 68	1487	372-373	277616
AXER No. 69	1487	374-375	277617
AXER No. 70	1487	376-377	277618
AXER No. 71	1487	378-379	277619
AXER No. 72	1487	380-381	277620
AXER No. 73	1487	382-383	277621
AXER No. 74	1487	384-385	277622
AXER No. 75	1487	386-387	277623
AXER No. 76	1487	388-389	277624
AXER No. 77	1487	390-391	277625
AXER No. 78	1487	392-393	277626
AXER No. 79	1487	394-395	277627
AXER No. 80	1487	396-397	277628
AXER No. 81	1487	398-399	277629
AXER No. 82	1487	400-401	277630
AXER No. 83	1487	402-403	277631
AXER No. 84	1487	404-405	277632
AXER No. 85	1487	406-407	277633
AXER No. 86	1487	408-409	277634
AXER No. 87	1487	410-411	277635
AXER No. 88	1487	412-413	277636
AXER No. 89	1487	414-415	277637
AXER No. 90	1487	416-417	277638
AXER No. 91	1487	418-419	277639
			277640

**ENTERED INTO COMPUTER**

JUL 20 2000

STATE OFFICE  
 PIONEER-MINERAL CREEK

JUL 10 9 18 AM

RECEIVED  
 BUREAU OF  
 LAND MANAGEMENT

**EXHIBIT A**

Unpatented Mining Claims and Mill Site Claims : Pinal, County, AZ  
Pioneer-Mineral Creek-Cochran-Copper Butte-Riverside Mining Districts

<u>Claim</u>	<u>Book or Docket</u>	<u>Page</u>	<u>BLM Serial No.</u>
AXER No. 92	1487	420-421	277641
AXER No. 93	1487	422-423	277642
AXER No. 94	1487	424-425	277643
AXER No. 95	1487	426-427	277644
AXER No. 96	1487	428-429	277645
AXER No. 97	1487	430-431	277646
AXER No. 98	1487	432-433	277647
AXER No. 99	1487	434-435	277648
AXER No. 100	1487	436-437	277649
AXER No. 101	1487	438-439	277650
AXER No. 102	1487	440-441	277651
AXER No. 103	1487	442-443	277652
AXER No. 104	1487	444-445	277653
AXER No. 105	1487	446-447	277654
AXER No. 106	1487	448-449	277655
AXER No. 107	1487	450-451	277656
AXER No. 108	1487	452-453	277657
AXER No. 109	1487	454-455	277658
AXER No. 110	1487	456-457	277659
AXER No. 111	1487	458-459	277660
AXER No. 112	1487	460-461	277661
AXER No. 113	1487	462-463	277662
AXER No. 114	1487	464-465	277663
AXER No. 115	1487	466-467	277664
AXER No. 116	1487	468-469	277665
AXER No. 117	1487	470-471	277666
AXER No. 118	1487	472-473	277667
AXER No. 119	1487	474-475	277668
AXER No. 120	1487	476-477	277669
AXER No. 121	1487	478-479	277670
AXER No. 122	1487	480-481	277671
AXER No. 123	1487	482-483	277672
AXER No. 124	1487	484-485	277673
AX-A No. 1	1487	178-179	277468

34  
JF

**ENTERED INTO COMPUTER**  
JUL 20 2000

RECEIVED  
STATE OF ARIZONA  
PIONEER DISTRICT

RECEIVED  
BUREAU OF  
LAND MANAGEMENT  
JUL 10 9 18 AM '00

# EXHIBIT A

## Unpatented Mining Claims and Mill Site Claims : Pinal, County, AZ Pioneer-Mineral Creek-Cochran-Copper Butte-Riverside Mining Districts

<u>Claim</u>	<u>Book or Docket</u>	<u>Page</u>	<u>BLM Serial No.</u>
AX-A No. 2	1487	180-181	277469
AX-A No. 3	1487	182-183	277470
AX-A No. 4	1487	184-185	277471
AX-A No. 5	1487	186-187	277472
AX-A No. 7	1487	190-191	277474
AX-A No. 31	1487	074-075	277498
AX-A No. 32	1487	076-077	277499
AX-A No. 33	1487	078-079	277500
AX-A No. 34	1487	080-081	277501
AX-A No. 36	1487	084-085	277503
AX-A No. 38	1487	088-089	277505
AX-A No. 40	1487	092-093	277507
AX-A No. 55	1487	122-123	277522
AX-A No. 56	1487	124-125	277523
AX-A No. 57	1487	126-127	277524
AX-A No. 58	1487	128-129	277525
AX-A No. 59	1487	130-131	277526
AX-A No. 60	1487	132-133	277527
AX-A No. 61	1487	134-135	277528
AX-A No. 62	1487	136-137	277529
AX-A No. 63	1487	138-139	277530
AX-A No. 64	1487	140-141	277531
AX-A No. 65	1487	142-143	277532
AX-A No. 66	1487	144-145	277533
AX-A No. 67	1487	146-147	277534
AX-A No. 68	1487	148-149	277535
AX-A No. 69	1487	150-151	277536
AX-A No. 70	1487	152-153	277537
AX-A No. 71	1487	154-155	277538
AX-A No. 73	1487	158-159	277540
AX-A No. 75	1487	162-163	277542
AX-A No. 77	1487	166-167	277544
LOT 5	2080	959-960	333067
C.E. #1	2080	961-962	333068

34  
35

RECEIVED  
 BUREAU OF  
 LAND MANAGEMENT  
 PIONEER DISTRICT

JUL 10 9 14 AM '00

**ENTERED INTO COMPUTER**

*83* JUL 20 2000

**EXHIBIT A**

Unpatented Mining Claims and Mill Site Claims : Pinal, County, AZ  
Pioneer-Mineral Creek-Cochran-Copper Butte-Riverside Mining Districts

<u>Claim</u>	<u>Book or Docket</u>	<u>Page</u>	<u>BLM Serial No.</u>
C.E. #2	2080	963-964	333069
C.E. #3	2080	965-966	333070
C.E. #4	2080	967-968	333071
C.E. #5	2080	969-970	333072
Raycon 46	1640	316-317	299654
Raycon 48	1640	320-321	299656
Raycon 50	1640	324-325	299658
Raycon 52	1640	328-329	299660
Raycon 54	1640	332-333	299662
Raycon 56	1640	336-337	299664
Raycon 65	1640	354-355	299673
Raycon 66	1640	356-357	299674
Raycon 67	1640	358-359	299675
Raycon 68	1640	360-361	299676
Raycon 69	1640	362-363	299677
Raycon 70	1640	364-365	299678
Raycon 85	1640	394-395	299693
Raycon 86	1640	396-397	299694
Raycon 87	1640	398-399	299695
Nat No. 1	1075	399-700	138162
Nat No. 2	1075	701-702	138163
Nat No. 3	1075	703-704	138164
Nat No. 4	1075	705-706	138165
Nat No. 5	SW/4 Sec. 23, T3S, R13E		338178
Nat No. 6	SW/4 Sec. 23, T3S, R13E		338179
Nat No. 7	SW/4 Sec. 23, T3S, R13E		338180
Nat No. 8	SW/4 Sec. 23, T3S, R13E		338181
Nat No. 9	SW/4 Sec. 23, T3S, R13E		338182
Nat No. 10	SW/4 Sec. 23, T3S, R13E		338183
Nat No. 11	SW/4 Sec. 23, T3S, R13E		338184
Nat No. 12	SW/4 Sec. 23, T3S, R13E		338185
Nat No. 13	SW/4 Sec. 23, T3S, R13E		338186
Nat No. 14	SW/4 Sec. 23, T3S, R13E		338187

**ENTERED INTO COMPUTER**

83 JUL 20 2000  
*Sc*

ARIZONA  
STATE OFFICE  
PIERCE, FENNER  
SMITH

JUL 10 9 18 AM '00

RECEIVED  
BUREAU OF  
LAND MANAGEMENT

33  
35

**EXHIBIT A**

Unpatented Mining Claims and Mill Site Claims : Pinal, County, AZ  
Pioneer-Mineral Creek-Cochran-Copper Butte-Riverside Mining Districts

<u>Claim</u>	<u>Book or Docket</u>	<u>Page</u>	<u>BLM Serial No.</u>
Nat No. 15	SW/4 Sec. 23, T3S, R13E		338188
Nat No. 16	SW/4 Sec. 23, T3S, R13E		338189
M. Tiger	SW/4 Sec. 1, T4S, R13E		353756 3

ARIZONA  
STATE OFFICE  
PHOENIX, ARIZONA

RECEIVED  
BUREAU OF  
LAND MANAGEMENT  
JUL 10 9 19 AM '00

ENTERED INTO COMPUTER

313 JUL 20 2000

United States Department of the Interior  
 Bureau of Land Management  
 BUSINESS & SUPPORT SVCS DIV  
 222 N CENTRAL AVE  
 PHOENIX, AZ 85004 -2203  
 Phone: (602) 417-9200

Receipt	
No:	149877

Transaction #: 162490					
Date of Transaction: 07/10/2000					
CUSTOMER:		ASARCO BOX 8 HAYDEN, AZ 85235			
LINE #	QTY	COMMODITY / SUBJECT / ACTION / PRODUCT	REMARKS	UNIT PRICE	TOTAL
1	1	LOCATABLE MINERALS / MINING CLAIMS-ACCOUNTS/UNADJUDICATED / MINING CLAIM MONEY RECEIVED (455)	MAINT 2001 (1280)	- n/a -	\$128,000.00
<b>TOTAL:</b>					<b>\$128,000.00</b>

PAYMENT INFORMATION			
1	AMOUNT:	\$128,000.00	POSTMARKED: 07/07/2000
	TYPE:	CHECK	RECEIVED: 07/10/2000
	CHECK NO:	55021263	
	NAME:	ASARCO INC BOX 8 HAYDEN AZ 85235	

REMARKS

CASE SERIAL NUMBER INFORMATION		
TRNS #	LINE #	CASES
162490	1	AMC253275

This receipt was generated by the automated BLM Collections and Billings System and is a paper representation of a portion of the official electronic record contained therein.

*11/7/00  
 Report \$100<sup>00</sup> AMC 345633  
 LOM*

289373

3151

345188

344757

345121

345354

312984

316548

345629

344575

344452

1184

66892

13858

141484

325895

338178

299632

277468

Page 1 of 15

333067

303735

315170

48023

46919

45684

314545

AFFIDAVIT OF MAINTENANCE FEES PAID  
FOR UNPATENTED MINING CLAIMS

STATE OF ARIZONA }  
                                      } ss  
COUNTY OF PINAL }

E. C. John, acting for ASARCO Incorporated, claimant, being first duly sworn, deposes and says that he is a citizen of the United States, more than eighteen years of age and resides at Kearny in Pinal County, State of Arizona, and is personally acquainted with the claims listed below;

that the required annual maintenance fee of \$100 per mining claim for the 1999 assessment year, has been paid to the BLM for the benefit of, and for the purpose of holding claims listed below, situated in the Mineral Creek Mining District, Pinal County, Arizona; that said maintenance fee was paid at the expense of ASARCO Incorporated for the purpose of complying with the revised laws of the United States pertaining to the retention of unpatented mining claims, Title 43 U.S.C Section 3833.2-3.

that the said mining claims are contiguous and are consolidated into one group for common development;

that the location notices of the following claims are located in Sections 1, 2, 11, 12, 13, 14, 21, 22, 23, 24, 25, 26, 27 and 35 of Township 3 South, Range 13 East, and Sections 7, 17, 18, 19, 20 and 30, Township 3 South, Range 14 East, G. & S. R. B. & M.

PHOENIX, ARIZONA

1998 AUG - 6 P 1: 59

RECEIVED  
BLM, AZ STATE OFFICE

ENTERED IN COMPUTER

362 KC

Page 2 of 15  
ORIGINAL OR AMENDED LOCATION NOTICES

<u>Claim</u>	<u>Book or Docket</u>	<u>Page</u>	<u>BLM AMC Serial No.</u>
Adobe	52, Mines	493	67026
Amended	372	493	
A Hunch No. 2	70, Mines	151	67027
Amended	213	35	
A Hunch No. 3	70, Mines	488	67028
Amended	213	36	
A Hunch No. 4	73, Mines	267	67029
Amended	213	37	
A Hunch No. 5	73, Mines	268	67030
Amended	213	38	
A Hunch No. 6	73, Mines	269	67031
Amended	213	39	
A Hunch No. 7	78, Mines	241	67032
Amended	213	40	
Canyon No. 6		364	200
Carnation	30, Mines	499	67033
Chest	35, Mines	197	67035
Chloride Gulch	15, Mines	219	67036
Amended	36, Mines	591	67037
Combination	30, Mines	499	67038
Contact No. 3	32, Mines	531	67039
Copper Ace No. 1		264	537
Copper Ace No. 2		264	538
Copper Ace No. 3		264	539
Copper Ace No. 4		264	540
Copper Zone No. 4	24, Mines	543	67043
Amended	372	491	67045
Copper Zone No. 5	24, Mines	544	67046
Amended	372	492	
Happy Vale	35, Mines	421	67047
Led	35, Mines	301	67048
Major	32, Mines	531	67049
Major No. 2	32, Mines	532	67050
Major No. 3	32, Mines	533	67051
Major No. 4	35, Mines	421	67052
Major No. 5	46, Mines	26	67053
Major No. 6	46, Mines	27	67054

1998 AUG -9 P 1: 59

RECEIVED B.L.M. AZ STATE OFFICE

ENTERED IN COMPUTER

8/12/98

**VERIFIED**

5B 2-14-48

27

27ke 27



ORIGINAL OR AMENDED LOCATION NOTICES

<u>Claim</u>	<u>Book or Docket</u>	<u>Page</u>	<u>BLM AMC Serial No.</u>
Mescal No. 1	188	564	67055
Amended	193	425	
Mescal No. 2	188	565	67056
Mescal No. 3	188	566	67057
Mescal No. 4	188	567	67058
Mescal No. 5	189	328	67059
Mescal No. 6	188	568	67060
Mescal No. 7	188	569	67061
Mescal No. 8	189	55	67062
Mescal No. 9	189	56	67063
Mescal No. 10	189	57	67064
Mescal No. 11	189	58	67065
Mescal No. 12	189	59	67066
Mescal No. 13	189	60	67067
Mescal No. 14	189	61	67068
Mescal No. 15	189	62	67069
Mescal No. 16	189	329	67070
Mescal No. 17	189	63	67071
Mescal No. 18	189	199	67072
Mescal No. 19	189	64	67073
Mescal No. 20	189	65	67074
Mescal No. 21	189	210	67075
Mescal No. 22	189	201	67076
Mescal No. 23	189	202	67077
Mescal No. 24	189	203	67078
Mescal No. 25	189	204	67079
Mescal No. 26	189	205	67080
Amended	194	528	
Mescal No. 27	194	529	67081
Mescal No. 28	194	530	67082
Mescal No. 29	194	531	67083
Mescal No. 30	194	532	67084
Mescal No. 31	194	533	67085
Mescal No. 32	194	534	67086
Mescal No. 33	194	535	67087
Mescal No. 34	194	536	67088
Mescal No. 35	194	537	67089
Mescal No. 36	194	538	67090
Mescal No. 37	194	539	67091
Mescal No. 38	194	540	67092
Mescal No. 39	194	541	67093

PHOENIX, ARIZONA

1998 AUG - 6 P 1: 59

RECEIVED BLM, AZ STATE OFFICE

**VERIFIED**

5B 8-14-98  
39 1

ENTERED IN COMPUTER

8/12/98 ✓ 39/KC

ORIGINAL OR AMENDED LOCATION NOTICES

BLM AMC

<u>Claim</u>	<u>Book or Docket</u>	<u>Page</u>	<u>Serial No.</u>
Mescal No. 40	195	564	67094
Mescal No. 41	195	565	67095
Mescal No. 42	195	566	67096
Mescal No. 43	197	230	67097
Mescal No. 44	197	231	67098
Mescal No. 45	197	232	67099
Mescal No. 46	197	233	67100
Mescal No. 47	197	234	67101
Amended	1869 910-911		
Mescal No. 49	197	236	67103
Amended	1869	914-914	
Mescal No. 50	195	562	67104
Amended	1869	916	
Mescal No. 51	195	563	67105
Mesquite No. 1	197	228	67106
Mesquite No. 2	197	229	67107
Odessa	35, Mines	422	67108
Olive	35, Mines	198	67109
Recall	35, Mines	198	67110
Rustler No. 1	364	196	67111
Rustler No. 2	364	197	67112
Rustler No. 3	364	198	67113
Rustler No. 4	364	199	67114
Silverball (SilverBall)	39, Mines	457	67115
Silver King	31, Mines	495	67116
Silver Lead	31, Mines	496	67117
Silver Leaf (SilverLeap)	31, Mines	497	67118
Silver Leap No. 3	32, Mines	530	67119
Silver Queen	31, Mines	496	67120
Silver Threads	31, Mines	497	67121
Star	31, Mines	494	67122
Would be Expert	31, Mines	302	67123
Southern No. 1	297	230	67173
Southern No. 2	297	231	67174
Southern No. 3	297	232	67175
Southern No. 4	297	233	67176
Southern No. 5	297	234	67177
Amended	1869	940-941	
Southern No. 6	297	235	67178
Amended	1869	942-943	

BLM STATE OFFICE  
**VERIFIED**  
 8/14/98  
 35

ENTERED IN COMPUTER  
 8/12/98

35 KC

35

1998 AUG - 9 P 1:58

ORIGINAL OR AMENDED LOCATION NOTICES

<u>Claim</u>	<u>Book or Docket</u>	<u>Page</u>	<u>BLM AMC Serial No.</u>
Southern No. 7		334 532	67179
Southern No. 8		334 533	67180
Amended		1869 944-945	
Ray Southern 1	47, Mines	462	67181
Ray Southern 5	47, Mines	463	67182
Amended		1869 918-919	
Ray Southern 6	47, Mines	464	67183
Amended		1869 920-921	
Ray Southern 7	47, Mines	465	67184
Amended		1869 922-923	
Ray Southern 10	47, Mines	468	67187
Amended		1869 924-925	
Ray Southern 11	47, Mines	469	67188
Amended		297 236	
Ray Southern 12	47, Mines	470	67189
Amended		1869 926-927	
Ray Southern 16	55, Mines	355	67193
Ray Southern 17	56, Mines	527	67195
Amended		1869 934-935	
Ray Southern 39		155 134	67196
Amended		360 522	
Reamended		1869 636-937	
Ray Southern 40		155 86	67197
Amended		360 523	
Reamended		1869 938-939	
Ray Southern 41		155 87	67198
Amended		360 524	
Ray Southern 42		158 88	67199
Amended		360 525	
Bur No. 1		719 609	67249
Amended		974 225	
Bur No. 2		719 610	67250
Amended		974 227	
Bur No. 3		719 611	67251
Amended		974 229	
Bur No. 4		719 612	67252
Amended		974 231	
Bur No. 5		719 613	67253
Amended		974 233	

PHOENIX, ARIZONA

1998 AUG -6 P 1: 59

RECEIVED  
BLM, AZ STATE OFFICE

VERIFIED

8/17/98

20

ENTERED IN COMPUTER

8/17/98

Z

20ke

20

20

ORIGINAL OR AMENDED LOCATION NOTICES

<u>Claim</u>	<u>Book or Docket</u>	<u>Page</u>	<u>BLM AMC Serial No.</u>
Bur No. 6	719	614	67254
Amended	974	235	
Bur No. 7	719	615	67255
Amended	974	237	
Bur No. 8	719	616	67256
Amended	974	239	
Bur No. 9	719	617	67257
Amended	974	241	
Bur No. 10	719	618	67258
Amended	974	243	
Reamended	1890	405-406	
Bur No. 11	719	619	67259
Amended	974	245	
Bur No. 12	719	620	67260
Amended	974	247	
Reamended	1890	407-408	
Bur No. 13	719	621	67261
Amended	974	249	
Bur No. 14	719	622	67262
Amended	974	251	
Reamended	1890	409-410	
Bur No. 15	719	623	67263
Amended	974	253	
Bur No. 16	719	624	67264
Amended	974	255	
Reamended	1890	411-412	
Bur No. 17	719	625	67265
Amended	974	257	
Reamended	1890	413-414	
Bur No. 18	719	626	67266
Amended	974	259	
Reamended	1890	415-416	
Bur No. 19	719	627	67267
Amended	974	261	
Reamended	1890	417-418	
Bur No. 20	719	628	67268
Amended	PHOENIX, ARIZONA 974	263	
Reamended	1890	419-420	

1998 AUG -9 P 1:59

**VERIFIED**

8/14/98

15

RECEIVED  
BLM AZ STATE OFFICE

ENTERED IN COMPUTER

8/12/98

15

15

ORIGINAL OR AMENDED LOCATION NOTICES

<u>Claim</u>	<u>Book or Docket</u>	<u>Page</u>	<u>BLM AMC Serial No.</u>
Bur No. 22	719	630	67269
Amended	974	265	
Reamended	1869	946-947	
Bur No. 24	719	632	67271
Amended	974	269	
Reamended	1869	948-949	
Bur No. 26	719	634	67273
Amended	974	273	
Reamended	1869	950-951	
Bur No. 27	719	635	67274
Amended	974	275	
Bur No. 28	719	636	67275
Amended	974	277	
Reamended	1869	952-953	
Bur No. 30	719	638	67277
Amended	974	281	
Reamended	1869	954-955	
Bur No. 31	719	639	67278
Amended	974	283	
Bur No. 32	719	640	67279
Amended	974	285	
Reamended	1869	956-957	
Bur No. 33	719	641	67280
Amended	974	287	
Bur No. 34	719	642	67281
Amended	974	289	
Reamended	1869	970-971	
Bur No. 37	719	645	67284
Amended	974	295	
Bur No. 39	719	647	67286
Amended	974	299	
Bur No. 40	719	648	67287
Amended	974	301	
Reamended	1869	978-979	
Bur No. 41	719	649	67288
Amended	974	303	
Bur No. 43	719	591	67289
Amended	974	305	
Bur No. 45	719	651	67290
Amended	974	307	

RECEIVED BLM, AZ STATE OFFICE

**VERIFIED**

8/17/98  
16

**ENTERED IN COMPUTER**

8/12/98 ✓ 16/KC

ORIGINAL OR AMENDED LOCATION NOTICES

<u>Claim</u>	<u>Book or Docket</u>	<u>Page</u>	<u>BLM AMC Serial No.</u>
Bur No. 46	719	652	67291
Amended	974	309	
Bur No. 47	719	653	67292
Amended	974	311	
Bur No. 48	719	654	67293
Amended	974	313	
Bur No. 49	719	655	67294
Amended	974	315	
Bur No. 50	719	656	67295
Amended	974	317	
Bur No. 51	719	657	67296
Amended	974	319	
Reamended	1890	421-422	
Bur No. 52	719	658	67297
Amended	974	321	
Bur No. 53	719	659	67298
Amended	974	323	
Reamended	1890	423-424	
Bur No. 54	719	660	67299
Amended	974	325	
Bur No. 55	719	661	67300
Amended	974	327	
Reamended	1890	425-426	
Bur No. 56	719	662	67301
Amended	974	329	
Bur No. 57	719	663	67302
Amended	974	331	
Reamended	1890	427-428	
Bur No. 58	719	664	67303
Amended	974	333	
Bur No. 59	719	665	67304
Amended	974	335	
Reamended	1890	429-430	
Bur No. 60	719	666	67305
Amended	974	337	
Reamended	1890	431-432	
Bur No. 61	PHOENIX, ARIZONA 719	667	67306
Amended	974	339	
Reamended	1890	433-434	

1998 AUG - 6 P 1:59

**VERIFIED**

5B 8/17/98

16

RECEIVED BLM, AZ STATE OFFICE

ENTERED IN COMPUTER

8/12/98

16 K

ORIGINAL OR AMENDED LOCATION NOTICES

<u>Claim</u>	<u>Book or Docket</u>	<u>Page</u>	<u>BLM AMC Serial No.</u>
Bur No. 62	719	668	67307
Amended	974	341	
Reamended	1890	435-436	
Bur No. 63	719	669	67308
Amended	974	343	
Reamended	1890	437-438	
Bur No. 64	719	670	67309
Amended	974	345	
Reamended	1890	439-440	
Bur No. 65	719	671	67310
Amended	974	347	
Reamended	1890	441-442	
Bur No. 66	719	672	67311
Amended	974	349	
Bur No. 67	719	673	67312
Amended	974	351	
Reamended	1890	443-444	
Bur No. 68	719	674	67313
Amended	974	353	
Bur No. 69	719	675	67314
Amended	974	355	
Reamended	1890	445-446	
Bur No. 71	719	677	67315
Amended	974	357	
Bur No. 73	719	679	67316
Amended	974	359	
Bur No. 75	719	681	67317
Amended	974	361	
Bur No. 77	719	683	67318
Amended	974	363	
Reamended	1869	980-981	
Bur No. 83	719	689	67321
Amended	974	369	
Reamended	1869	984-985	
Bur No. 86	719	690	67322
Amended	974	371	
Bur No. 87	719	691	67323
Amended	974	373	

PHOENIX, ARIZONA

**VERIFIED**

56 8/17/98

1998 AUG - 9 - 90V 8661 P 1: 58

RECEIVED B.L.M. AZ STATE OFFICE

16

ENTERED IN COMPUTER

8/12/98

15K

15

ORIGINAL OR AMENDED LOCATION NOTICES

<u>Claim</u>	<u>Book or Docket</u>	<u>Page</u>	<u>BLM AMC Serial No.</u>
Bur No. 88	719	692	67324
Amended	974	375	
Bur No. 89	719	693	67325
Amended	974	377	
Bur No. 90	719	694	67326
Amended	974	379	
Bur No. 91	719	695	67327
Amended	974	381	
Bur No. 92	719	696	67328
Amended	974	383	
Bur No. 93	719	697	67329
Amended	974	385	
Bur No. 94	719	698	67330
Amended	974	387	
Bur No. 95	719	699	67331
Amended	974	389	
Bur No. 116	719	718	67332
Amended	974	391	
Bur No. 117	719	719	67333
Amended	974	393	
Bur No. 118	719	720	67334
Amended	974	395	
Bur No. 119	719	721	67335
Amended	974	397	
Bur No. 120	719	722	67336
Amended	974	399	
Bur No. 121	719	723	67337
Amended	974	401	
Bur No. 122	719	724	67338
Amended	974	403	
Bur No. 123	719	725	67339
Amended	974	405	
Bur No. 124	719	726	67340
Amended	974	407	
Bur No. 125	719	727	67341
Amended	974	409	
Bur No. 126	PHOENIX, ARIZONA	719	67432
Amended		974	411
Bur No. 127	1998 AUG - 6 P 1: 58	719	67343
Amended		974	413

**VERIFIED**

SB 8/17/98

20

RECEIVED B.L.M. AZ STATE OFFICE

ENTERED IN COMPUTER

8/12/98

20/CC

20



ORIGINAL OR AMENDED LOCATION NOTICES

<u>Claim</u>	<u>Book or Docket</u>	<u>Page</u>	<u>BLM AMC Serial No.</u>
Bur No. 128	719	730	67344
Amended	974	415	
Bur No. 129	719	731	67345
Amended	974	417	
Bur No. 130	719	732	67346
Amended	974	419	
Blue Hills No. 1	280	374	67428
Blue Hills No. 2	280	375	67429
Blue Hills No. 3	280	376	67430
Blue Hills No. 4	280	377	67431
Blue Hills No. 5	280	378	67432
Blue Hills No. 6	280	379	67433
Blue Hills No. 7	280	380	67434
Blue Hills No. 8	280	381	67435
Blue Hills No. 9	280	382	67436
Blue Hills No. 10	280	383	67437
Blue Hills No. 11	280	384	67438
Blue Hills No. 12	280	385	67439
Ray No. 2	545	102	67441
Ray No. 4	545	104	67443
Ray No. 5	545	105	67444
Ray No. 6	545	106	67445
Ray No. 7	545	107	67446
Ray No. 8	545	108	67447
Ray No. 9	545	109	67448
Ray No. 10	545	110	67449
Ray No. 11	545	111	67450
Ray No. 12	545	112	67451
Ray No. 13	545	113	67452
Ray No. 14	545	114	67453
Ray No. 15	552	367	67454
Ray No. 16	545	116	67455
Ray No. 17	545	117	67456
Ray No. 18	545	118	67457
Ray No. 20	545	120	67459
Ray No. 21	545	121	67460
Ray No. 22	552	381	67461
Ray No. 23	545	122	67462
Ray No. 24	552	382	67463

PHOENIX, ARIZONA

1998 AUG - 6 - P 1: 58

RECEIVED  
BLM, AZ STATE OFFICE

ENTERED IN COMPUTER

8/12/98

36kc 36

**VERIFIED**  
SB 8/20/98

ORIGINAL OR AMENDED LOCATION NOTICES

<u>Claim</u>	<u>Book or Docket</u>	<u>Page</u>	<u>BLM AMC Serial No.</u>
Ray No. 25	545	123	67464
Ray No. 26	552	383	67465
Ray No. 27	545	124	67466
Ray No. 28	552	384	67467
Ray No. 29	545	125	67468
Ray No. 30	552	385	67469
Ray No. 31	552	386	67470
Ray No. 32	552	387	67471
Ray No. 33	552	388	67472
Ray No. 34	552	389	67473
Ray No. 35	545	126	67474
Ray No. 36	545	127	67475
Ray No. 37	545	128	67476
Ray No. 38	545	129	67477
Ray No. 39	545	130	67478
Ray No. 40	545	131	67479
Ray No. 41	545	132	67480
Ray No. 42	545	133	67481
Ray No. 43	552	390	67482
Ray No. 44	552	391	67483
Ray No. 45	552	392	67484
Ray No. 46	552	393	67485
Ray No. 47	552	394	67486
Ray No. 48	552	395	67487
Ray No. 49	546	444	67488
Ray No. 50	546	445	67489
Ray No. 51	546	446	67490
Ray No. 52	546	447	67491
Ray No. 53	546	448	67492
Ray No. 54	546	449	67493
Ray No. 55	546	450	67494
Ray No. 56	546	451	67495
Ray No. 57	546	452	67496
Ray No. 58	546	453	67497
Ray No. 59	546	454	67498
Ray No. 60	552	396	67499
Ray No. 61	548	185	67500
Ray No. 62	548	186	67501
Ray No. 63	548	187	67502

PHOENIX, ARIZONA

**VERIFIED** 1998 AUG -6 P 1: 58

56 8/17/98

RECEIVED  
B.L.M. AZ STATE OFFICE

39 1

ENTERED IN COMPUTER

8/12/98

39k

39

ORIGINAL OR AMENDED LOCATION NOTICES

<u>Claim</u>	<u>Book or Docket</u>	<u>Page</u>	BLM AMC <u>Serial No.</u>
Ray No. 64	548	188	67503
Ray No. 65	548	189	67504
Ray No. 66	548	190	67505
Ray No. 67	548	191	67506
Ray No. 68	548	192	67507
Ray No. 69	548	193	67508
Ray No. 70	548	194	67509
Ray No. 71	548	195	67510
Ray No. 72	548	196	67511
Ray No. 73	552	370	67512
Ray No. 74	552	371	67513
Ray No. 75	552	372	67514
Ray No. 76	552	373	67515
Ray No. 77	552	374	67516
Ray No. 78	552	375	67517
Ray No. 79	552	376	67518
Ray No. 80	552	377	67519
Ray No. 81	552	378	67520
Ray No. 82	552	379	67521
Ray No. 83	552	380	67522
Ray No. 84	758	967	67523
Ray No. 85	758	968	67524
Ray No. 86	758	969	67525
Ray No. 87	758	970	67526
Ray No. 88	758	971	67527
Ray No. 89	758	972	67528
Ray No. 90	758	973	67529
Ray No. 91	758	974	67530
Ray No. 92	758	975	67531
Ray No. 93	758	976	67532
Ray No. 94	758	977	67533
Ray No. 95	758	978	67534
Ray No. 96	758	979	67535
Ray No. 97	758	980	67536
Ray No. 99	785	780	67538
Ray No. 100	785	781	67539
Ray No. 101	785	782	67540
Pat No. 1	1076	304	138158
Pat No. 2	1076	306	138159
Pat No. 3	1076	308	138160
Pat No. 4	1076	310	138161
RMD	1083	493	141524

PHOENIX, ARIZONA

1998 AUG - 6 P 1:58

**VERIFIED**

RECEIVED BLM, AZ STATE OFFICE 8/18/98

ENTERED IN COMPUTER

8/17/98

42K

42

ORIGINAL OR AMENDED LOCATION NOTICES

<u>Claim</u>	<u>Book or Docket</u>	<u>Page</u>	<u>BLM AMC Serial No.</u>
RMD no. 40	1083	495	141525
RMD No. 41	1083	497	141526
RMD No. 42	1083	499	141527
RMD No. 43	1083	501	141528
RMD No. 44	1083	503	141529
RMD No. 45	1083	505	141530
RMD No. 46	1083	507	141531
RMD No. 47	1083	509	141532
RMD No. 48	1083	511	141533
RMD No. 49	1083	513	141534
RMD No. 50	1083	515	141535
RMD No. 51	1083	517	141536
RMD No. 52	1083	519	141537
RMD No. 53	1083	521	141538
RMD No. 54	1083	523	141539
RMD No. 55	1083	525	141540
RMD No. 56	1083	527	141541
RMD No. 57	1083	529	141542
RMD No. 58	1083	531	141543
RMD No. 59	1083	533	141544
RMD No. 60	1083	535	141545
RMD No. 61	1083	537	141546
RMD No. 62	1083	539	141547
RMD No. 63	1083	541	141548
RMD No. 64	1083	543	141549
RMD No. 65	1083	545	141550
RMD No. 66	1083	547	141551
RMD No. 67	1083	549	141552
RMD No. 68	1083	551	141553
RMD No. 69	1083	553	141554
RMD No. 70	1083	555	141555
RMD No. 137	1083	689	141622
RMD No. 138	1083	691	141623
Mescal No. 48	1869	912-913	325897
Ray Southern 14	1869	928-929	325898
Ray Southern	1869	930-931	325899
Ray Southern 16-A	1869	932-933	325900
Bur No. 35	1869	972-973	325904
Bur No. 36	1869	974-975	325905
Bur No. 38	1869	976-977	325906
Bur No. 81	1869	982-983	325907
Ray No. 98	1869	986-987	325908

325898 DM

PHOENIX, ARIZONA

1998 AUG - 6 P 1: 58

**VERIFIED** RECEIVED B.L.M. AZ STATE OFFICE

SB 8/20/98

ENTERED IN COMPUTER

8/12/98 Z

42

42k

42

---

E. C. John for ASARCO Incorporated

SUBSCRIBED and sworn to before me this \_\_\_\_\_ day of \_\_\_\_\_, 1998.

---

Notary Public

My Commission Expires: \_\_\_\_\_

RECEIVED  
B.L.M. AZ STATE OFFICE  
1998 AUG -6 P 1:58  
PHOENIX, ARIZONA

AFFIDAVIT OF PAYMENT OF MAINTENANCE FEE  
FOR UNPATENTED MINING CLAIMS

STATE OF ARIZONA            }  
  } ss  
COUNTY OF PINAL            }

RECEIVED  
BLM STATE OFFICE  
1998 AUG -6 P 2:04  
PHOENIX, ARIZONA

E. C. John, acting for ASARCO Incorporated, claimant, being first duly sworn, deposes and says that he is a citizen of the United States, more than eighteen years of age and resides at Kearny in Pinal County, State of Arizona, and is personally acquainted with the claims listed below;

that the required payment of \$100 maintenance fee per claim for retention of unpatented mining claims listed below, situated in the Mineral Creek Mining District, Pinal County, Arizona; for the assessment year of 1999 has been made to the BLM by and for ASARCO Incorporated, owner of said claims, for the purpose of complying with the revised mining laws of the United States, Title 43 U.S.C. Section 43 3833.2-3.

that the location notices of the following claims are located in Section 34, Township 2 South, Range 13 East, G. & S. R. B. & M.

8/10/98  
Corrected Copy  
L.P.M.

NOTICE  
OF  
PAYMENT OF ANNUAL MAINTENANCE FEES AND  
INTENTION TO HOLD.

STATE OF ARIZONA }  
                                  } ss  
COUNTY OF PINAL }

Name of Claims : Nat Nos. 1, 2, 3, 4, 5, 6, 7, 8, 9, 10, 11, 12, 13, 14, 15,  
and 16. (BLM AMC Serial Nos. 138162, 138163,  
138164, 138165, 338178, 338179, 338180, 338181,  
338182, 338183, 338184, 338185, 338186, 338187,  
338188, and 338189.)

Description : Said mill site claims are located  
in the southwest quarter of Section 23,  
Township 3 South, Range 13 East,  
G. & S. R. & M.

Owner : ASARCO Incorporated

Mailing Address : Box 8  
Hayden, Arizona 85235

The above-named mill site claims are being held by the owner for the purpose of mine waste disposal and/or ore processing plant sites. This document is being filed to comply with Title 43 U.S.C. Section 3833.2-3. Annual Maintenance fees of \$100 per claim has been paid to the BLM for the year 1999

\_\_\_\_\_  
E.C. John for ASARCO Incorporated

SUBSCRIBED and sworn before me this \_\_\_\_\_ of \_\_\_\_\_, 1998.

\_\_\_\_\_  
Notary Public

My Commission Expires: \_\_\_\_\_

**VERIFIED**  
16  
8/11/98

**ENTERED IN COMPUTER**  
8/12/98

NOTICE  
OF  
PAYMENT OF ANNUAL MAINTENANCE FEES AND  
INTENTION TO HOLD

*See corrected  
Copy -  
AM*

STATE OF ARIZONA }  
                              } ss  
COUNTY OF PINAL }

Name of Claims           :     Nat Nos. 1, 2, 3, 4, 5, 6, 7, 8, 9, 10, 11, 12, 13, 14, 15, and 16. (BLM AMC Serial Nos. 138162, 138163, 138164, 138165, 336178, 336179, 336180, 336181, 336182, 336183, 336184, 336185, 336186, 336187, 336188, and 336189.)

Description                 :     Said mill site claims are located in the southwest quarter of Section 23, Township 3 South, Range 13 East, G. & S. R. & M.

PHOENIX, ARIZONA

1998 AUG -6 P 1:59

RECEIVED  
BLM. AZ STATE OFFICE

Owner                         :     ASARCO Incorporated

Mailing Address             :     Box 8  
  Hayden, Arizona 85235

The above-named mill site claims are being held by the owner for the purpose of mine waste disposal and/or ore processing plant sites. This document is being filed to comply with Title 43 U.S.C. Section 3833.2-3. Annual Maintenance fees of \$100 per claim has been paid to the BLM for the year 1999

\_\_\_\_\_  
E.C. John for ASARCO Incorporated

SUBSCRIBED and sworn before me this \_\_\_\_\_ of \_\_\_\_\_, 1998.

My Commission Expires: \_\_\_\_\_

\_\_\_\_\_  
Notary Public

*16*

*16 KC*



NOTICE  
OF  
PAYMENT OF ANNUAL MAINTENANCE FEES AND  
INTENTION TO HOLD

STATE OF ARIZONA }  
                          } ss  
COUNTY OF PINAL }

*Please correct Amc  
listed in brackets  
See attached list for*

Name of Claims :

Nat Nos. 1, 2, 3, 4, 5, 6, 7, 8, 9, 10, 11, 12, 13, 14, 15, *Correct #*  
and 16. (BLM AMC Serial Nos. 138162, 138163;  
138164, 138165, 336178, 336179, 336180, 336181,  
336182, 336183, 336184, 336185, 336186, 336187,  
336188, and 336189.) *JM*

Description :

Said mill site claims are located  
in the southwest quarter of Section 23,  
Township 3 South, Range 13 East,  
G. & S. R. & M.

PHOENIX, ARIZONA

PHB AUG - 6 P 1:59

RECEIVED  
BLM, AZ STATE OFFICE

Owner :

ASARCO Incorporated

Mailing Address :

Box 8  
Hayden, Arizona 85235

The above-named mill site claims are being held by the owner for the purpose of mine waste disposal and/or ore processing plant sites. This document is being filed to comply with Title 43 U.S.C. Section 3833.2-3. Annual Maintenance fees of \$100 per claim has been paid to the BLM for the year 1999

E.C. John for ASARCO Incorporated

SUBSCRIBED and sworn before me this \_\_\_\_\_ of \_\_\_\_\_, 1998.

My Commission Expires: \_\_\_\_\_

\_\_\_\_\_  
Notary Public

16

16 KC

NOTICE OF  
PAYMENT OF ANNUAL MAINTENANCE FEES  
AND INTENTION TO HOLD

STATE OF ARIZONA }  
                                  } ss  
COUNTY OF PINAL }

Name of Claims : Raycon 46, 48, 50, 52, 54, 56, 65, 66, 67,  
                                  68, 69, 70, 85, 86, and 87. (BLM Serial Nos.)  
                                  299654, 299656, 299658, 299660, 299662,  
                                  299664, 299673, 299674, 299675, 299676,  
                                  299677, 299678, 299693, 299694, and 299695.

Description : Said mill site claims are located in  
                                  Sections 19, 20, and 29 Township 3  
                                  South, Range 14 East.  
                                  G. & S. R. B. & M.

OWNER : ASARCO Incorporated

Mailing Address : Box 8  
                                  Hayden, Arizona 85235

RECEIVED  
 BLM AZ STATE OFFICE  
 1998 AUG - 6 P 1:59  
 PHOENIX, ARIZONA

The above-named mill sites claims are being held by the owner for the purpose of mine waste disposal and/or ore processing plant sites. This document is being filed to comply with title 43 U.S.C. Section 3822.2-3. Annual Maintenance fees of \$100 per claim has been paid to the BLM for the assessment year 1999.

E.C. John for ASARCO Incorporated

Subscribed \_\_\_\_\_ and sworn before me this \_\_\_\_\_ day of \_\_\_\_\_, 1998.

Notary Public

**VERIFIED**

*EP 8/11/98*  
15

**ENTERED IN COMPUTER**

*8/12/98 L*

*15 KC*

NOTICE  
OF  
INTENTION TO HOLD AND  
PAYMENT OF ANNUAL MAINTENANCE FEES

STATE OF ARIZONA }

} ss

COUNTY OF PINAL }

Name of Claims : AX-A Nos. 1, 2, 3, 4, 5, 7, 31, 32, 33, 34, 36, 38, 40, 55, 56, 57, 58, 59, 60, 61, 62, 63, 64, 65, 66, 67, 68, 69, 70, 71, 73, 75, and 77. (BLM Serial Nos. AMC 277468, 277469, 277470, 277471, 277472, 277474, 277498, 277499, 277500, 277501, 277503, 277505, 277507, 277522, 277523, 277524, 277525, 277526, 277527, 277528, 277529, 277530, 277531, 277532, 277533, 277534, 277535, 277536, 277537, 277538, 277540, 277542, and 277544).

Description : Said mill site claims are located in the east half of Section 19 and the westhalf of Section 20, Township 3 South, Range 13 East, G. & S. R. B. & M.

Owner : ASARCO Incorporated

Mailing Address : Box 8  
Hayden, Arizona 85235

The above-named mill site claims are being held by the owner for the purpose of mine waste disposal and/or ore processing plant sites. This document is being filed to comply with Title 43 U.S.C. Section 3833.2-3. Annual Maintenance Fee has been paid to hold these claims for the 1999 assessment year.

\_\_\_\_\_  
E.C. John for ASARCO Incorporated

SUBSCRIBED and sworn before me this \_\_\_\_\_ of \_\_\_\_\_, 1998.

\_\_\_\_\_  
Notary Public

PHOENIX, ARIZONA

1998 AUG - 6 - P 1:59

RECEIVED  
BLM, AZ STATE OFFICE

**VERIFIED**  
SB 8/18/98  
33

ENTERED IN COMPUTER

8/18/98

33kc

35

NOTICE  
OF  
INTENTION TO HOLD  
AND PAYMENT OF ANNUAL MAINTENANCE FEES.

STATE OF ARIZONA }  
                              } ss  
COUNTY OF PINAL }

Name of Claims : AXER Nos. 1 through 124 (BLM Serial Nos.  
                                  AMC 277550 through 277673)  
  550 - 599     -00 - 249, 650 - 673

Description : Said mill site claims are located  
  in the southeast one-fourth of Section 8  
  and Section 17, Township 3 South, Range 13  
  East, G. & S. R. B. & M.

Owner : ASARCO Incorporated

Mailing Address : Box 8  
  Hayden, Arizona 85235

The above-named mill site claims are being held by the owner for the purpose of mine waste disposal and/or ore processing plant sites. This document is being filed to comply with Title 43 U.S.C. Section 3822.2-3. Annual Maintenance fee of \$100 per claim has been paid.

\_\_\_\_\_  
E.C. John for ASARCO Incorporated

SUBSCRIBED and sworn before me this \_\_\_\_\_ of \_\_\_\_\_, 1998.  
\_\_\_\_\_ My Commission Expires: \_\_\_\_\_  
Notary Public

RECEIVED  
BLM AZ STATE OFFICE  
1998 AUG - 6 P 2:00  
PHOENIX, ARIZONA

**VERIFIED**  
SR 8/18/98  
124

ENTERED IN COMPUTER  
8/12/98 124 KC

124

NOTICE OF INTENT TO HOLD  
AND  
PAYMENT OF MAINTENANCE FEES  
FOR MILLSITE CLAIMS

Name of Claims. : LOT 5, C.E. #1, C.E. #2, C.E. #3, C.E. #4  
and C.E.#5 Millsite claims (BLM Serial  
Nos. AMC 333067, 333068, 333069, 333070,  
333071, and 333072).

Description : Said millsite claims are located in the  
SW 1\4 of Sec. 10, and in the NW 1\4 and  
NE 1\4 of Sec. 11 T3S R13E in the Mineral  
Creek Mining District, Pinal County,  
Arizona.

Owner : ASARCO Inc.- Ray Complex  
P. O. Box 8  
Hayden. Arizona 85235

The above named claims are being held by the owner for the purpose of mine waste disposal and/or ore processing plant sites. Maintenance fees of \$100 per claim have been paid for the year 1999.

This document is being filed to comply with Title 43 U. S. C. Section 3833.1-5.

\_\_\_\_\_  
Edward C. John for ASARCO Inc.

Subscribed and sworn before me this \_\_\_\_ day of \_\_\_\_\_,  
1998.

My Commission Expires: \_\_\_\_\_

\_\_\_\_\_  
Notary Public

PHOENIX, ARIZONA

6

1998 AUG - 6 P 2:00

RECEIVED  
BLM AZ STATE OFFICE

6 KC

**VERIFIED**

JB 8/18/98

06

ENTERED IN COMPUTER

8/17/98

AFFIDAVIT OF PAYMENT OF MINING MAINTENANCE FEES  
FOR UNPATENTED MINING CLAIMS

STATE OF ARIZONA        }  
                                  }        ss  
COUNTY OF PINAL       }

E.C. John, acting for ASARCO Incorporated, claimant, being first duly sworn, deposes and says that he is a citizen of the United States, more than eighteen years of age and resides at Kearny in Pinal County, State of Arizona, and is personally acquainted with the claims listed below;

that the annual maintenance fee of \$100 for the 1999 assessment year has been paid to the BLM for the purpose of holding claims listed below, situated in the Mineral Creek Mining District, Pinal County, Arizona; said payment is made in lieu of annual assessment work to comply with the revised laws of the United States with regard to retention of unpatented mining claims, Title 43 U.S.C. Section 3833.2-3.

that the said mining claims are contiguous and are consolidated into one group for common development;

that the location notices of the following claims are located in Sections 29, 30, and 31, Township 3 South, Range 4 East, G. & S. R. B. & M.

55

PHOENIX, ARIZONA  
1998 AUG - 6 P 2:00  
RECEIVED B.L.M. AZ STATE OFFICE

ORIGINAL LOCATION NOTICE

<u>Claim</u>	<u>Book or Docket</u>	<u>Page</u>	<u>BLM Serial No. (AMC)</u>
Elder 3	1671	022	303735
Elder 4	1671	024	303736
Elder 5	1671	026	303737
Elder 6	1671	028	303738
Elder 7	1671	030	303739
Elder 8	1671	032	303740
Elder 9	1671	034	303741
Elder 10	1671	036	303742
Elder 11	1671	038	303743
Elder 12	1671	040	303744
Elder 15	1671	046	303747
Amended	1869	964-965	
Elder 17	1671	050	303749
Elder 19	1671	054	303751
Elder 21	1671	058	303753
Elder 23	1671	062	303755
Elder 30	1671	076	303762
Elder 31	1671	078	303763
Elder 32	1671	080	303764
Elder 33	1671	082	303765
Elder 34	1671	084	303766
Elder 35	1671	086	303767
Elder 36	1671	088	303768
Elder 37	1671	090	303769
Elder 38	1671	092	303770
Elder 39	1671	094	303771
Elder 48	1671	096	303772
Elder 49	1671	098	303773
Elder 50	1671	100	303774
Elder 51	1671	102	303775
Elder 52	1671	104	303776
Elder 53	1671	106	303777
Elder 54	1671	108	303778
Elder 55	1671	110	303779
Elder 56	1671	112	303780
Elder 57	1671	114	303781

56

PHOENIX, ARIZONA

1998 AUG - 9 - 2:00 P

RECEIVED  
B.L.M. AZ STATE OFFICE

35ka

**VERIFIED**

8/18/98

35

ENTERED IN COMPUTER

8/18/98

6

3

ORIGINAL LOCATION NOTICES

<u>Claim</u>	<u>Book or Docket</u>	<u>Page</u>	<u>BLM Serial No. (AMC)</u>
Elder 2	1752	867	315170
Elder 40	1752	869	315171
Elder 41	1752	871	315172
Elder 42	1752	873	315173
Elder 43	1752	875	315174
Elder 44	1752	877	315175
Elder 45	1752	879	315176
Elder 46	1752	881	315177
Elder 47	1752	883	315178
Elder 58	1752	885	315179
Elder 59	1752	887	315180
Elder 60	1752	889	315181
Elder 61	1752	891	315182
Elder 62	1752	893	315183
Elder 63	1752	895	315184
Elder 64	1752	897	315185
Elder 65	1752	899	315186
Elder 13A	1869	962-963	325901
Elder 18A	1869	966-967	325902
Elder 22A	1869	968-969	325903

\_\_\_\_\_  
E. C. John for ASARCO Incorporated

SUBSCRIBED and Sworn to before me this \_\_\_\_\_ day of \_\_\_\_\_, 1998.

\_\_\_\_\_  
Notary Public My Commission Expires: \_\_\_\_\_

No1.ECJ  
RB

PHOENIX, ARIZONA

1998 AUG - 6 - 9 P 2:00

**VERIFIED**

RECEIVED OFFICE BLM, AZ STATE OFFICE

8/12/98

20

20 KC

ENTERED IN COMPUTER

8/12/98 J

20





ORIGINAL LOCATION NOTICES

<u>Claim</u>	<u>Book or Docket</u>	<u>Page</u>	<u>BLM Serial No. (AMC)</u>
Belgravia No. 1	536	29	67349
Belgravia No. 2	536	30	67350
Belgravia No. 3	536	31	67351
Belgravia No. 4	536	32	67352
Belgravia No. 5	536	33	67353
Belgravia No. 6	536	34	67354
Belgravia No. 7	536	35	67355
Belgravia No. 8	536	36	67356
Belgravia No. 9	536	37	67357
Belgravia No. 10	536	38	67358
Belgravia No. 11	536	39	67359
Belgravia No. 12	536	40	67360
Belgravia No. 13	536	41	67361
Belgravia No. 14	536	42	67362
Belgravia No. 15	536	43	67363
Belgravia No. 16	536	44	67364

\_\_\_\_\_  
E. C. John for ASARCO Incorporated

SUBSCRIBED and sworn to before me this \_\_\_\_\_ day of \_\_\_\_\_, 1998.

PHOENIX, ARIZONA

\_\_\_\_\_  
Notary Public

1998 AUG - 6 P 2:00

My Commission Expires: \_\_\_\_\_

RECEIVED  
B.L.M. AZ STATE OFFICE

**VERIFIED**

JB 8/12/98  
16

ENTERED IN COMPUTER

8/12/98

14 KC  
16/98

16

AFFIDAVIT OF MAINTENENCE FEES PAID  
FOR UNPATENTED MINING CLAIMS

STATE OF ARIZONA        }  
                                  } ss  
COUNTY OF GILA        }

E. C. John, acting for ASARCO Incorporated, claimant, being first duly sworn, deposes and says that he is a citizen of the United States, more than eighteen years of age and resides at Kearny in Pinal County, State of Arizona, and is personally acquainted with the claims listed below;

that the required annual \$100 per mining claim maintenance fee for the assessment year 1999 has been paid to the BLM for the benefit of, and for the purpose of holding claims listed below, situated in the Banner Mining District, Gila County, Arizona; that said maintenance fee was paid to comply with the revised laws of the United States pertaining to retention of unpatented mining claims, Title 43 U.S.C. Section 3833.2-3.

that the said mining claims are all contiguous and are consolidated into one group for common development;

The location notices for said claims are located within Section 27, Township 4 South, Range 15 East, G. & S. R. B. & M.

PHOENIX, ARIZONA

1998 AUG - 6 P 2:01

RECEIVED  
B.L.M. AZ STATE OFFICE

ORIGINAL AND AMENDED LOCATION NOTICES

<u>Claim</u>	<u>Book or Docket</u>	<u>Page</u>	<u>BLM Serial No.</u> <u>(AMC)</u>
--------------	-----------------------	-------------	---------------------------------------

ORIGINAL AND AMENDED LOCATION NOTICES

<u>Claim</u>	<u>Book</u>	<u>Docket</u>	<u>Page</u>	<u>BLM Serial No.</u> <u>(AMC)</u>
Black Eagle No. 1	49, Mines		550	67014
Black Eagle No. 2	49, Mines		550	67015
Black Eagle No. 3	49, Mines		551	67016
Black Eagle No. 4	49, Mines		551	67017
Black Eagle No. 5	49, Mines		551	67018
Black Eagle No. 6	49, Mines		552	67019
Fraction No. 6		160	511	67020
Amended		226	538	
Amended		250	456	
Chilito No. 9	47, Mines		586	67013
Amended		224	335	
Amended		225	143	

E. C. John for ASARCO Incorporated

SUBSCRIBED and sworn to before me this \_\_\_\_\_ day of \_\_\_\_\_, 1998.

My Commission Expires: \_\_\_\_\_

Notary Public

RECEIVED  
 B.L.M. AZ STATE OFFICE  
 1998 AUG - 6 PM 2: 01  
 PHOENIX, ARIZONA

**VERIFIED**

SB 8/18/98  
08

ENTERED IN COMPUTER

8/12/98

8K

8



ORIGINAL OR AMENDED LOCATION NOTICES

<u>Claim</u>	<u>Book or Docket</u>	<u>Page</u>	BLM AMC <u>Serial No.</u>
Porphyry	48	158	48401
Quartzite	48	158	48402
Black Copper	8	454	48405
Amended	48	144	
Blue Copper	8	454	48406
Amended	48	145	
Keystone	8	512	48413
Amended	48	152	
North Star	8	429	48418
Amended	48	157	
Senator	8	455	48420
Amended	48	160	
Tip Top	16	118	48428
Amended	48	166	
Chilito No. 6	47, Mines	581	66996
Amended	42, Mines 225	140	
Chilito No. 7	47, Mines	582	66997
Amended	42, Mines 225	141	
Chilito No. 8	47, Mines	583	66998
Amended	225	142	
Copper Gance No. 1 (Chilito 12)	41, Mines	464	66999
Amended	42, Mines	246	
Amended	225	145	
Copper Gance No. 2 (Chilito 13)	41, Mines	465	67000
Amended	42, Mines	247	
Amended	225	146	
Two Bridges (Chilito 14)	47, Mines	559	67001
Amended	42, Mines	248	
Amended	225	147	
Evener (Chilito 15)	47, Mines	560	67002
Amended	42, Mines	249	
Amended	225	148	

**VERIFIED**

SB 8/12/98  
15

8/12/98

PHOENIX, ARIZONA 099

1998 AUG - 6 P 2: 04  
148

RECEIVED  
B.L.M. AZ STATE OFFICE  
15 KC

ORIGINAL OR AMENDED LOCATION NOTICES

<u>Claim</u>	<u>Book or Docket</u>	<u>Page</u>	<u>BLM AMC Serial No.</u>
Copper Glance No. 7 (Chilito 19)	41, Mines	466	67003
Amended	42, Mines	250	
Amended	225	149	
Chilena No. 3 (Chilito 29)	47, Mines	556	67004
Amended	42, Mines	260	
Amended	225	159	
Chilena No. 4 (Chilito 30)	47, Mines	557	67005
Amended	42, Mines	261	
Amended	225	160	
Chilena No. 5 (Chilito 32)	47, Mines	558	67006
Amended	42, Mines	262	
Amended	225	161	
Chilena No. 2 (Chilito 33)	47, Mines	555	67007
Amended	42, Mines	263	
Amended	225	162	
Chilito No. 42	238	465	67008
Ethel	41, Mines	12	67009
Spring	47, Mines	121	67010
Drusilla	47, Mines	93	67011
Fanny	47, Mines	94	67012

E. C. John for ASARCO Incorporated

SUBSCRIBED and sworn to before me this \_\_\_\_\_ day of \_\_\_\_\_, 1998.

My Commission Expires 9-9-98

Notary Public

**VERIFIED**

SB 8/12/98

10

ENTERED IN COMPUT

8/12/98

RECEIVED  
BLM, AZ STATE OFFICE

10 KC

AFFIDAVIT OF MAINTENANCE FEES PAID  
FOR UNPATENTED MINING CLAIMS

STATE OF ARIZONA        }  
                                  } ss  
COUNTY OF GILA        }

PHOENIX, ARIZONA

1998 AUG -6 P 2:01

RECEIVED  
BLM. AZ STATE OFFICE

E. C. John, acting for ASARCO Incorporated, claimant, being first duly sworn, deposes and says that he is a citizen of the United States, more than eighteen years of age and resides at Kearny in Pinal County, State of Arizona, and is personally acquainted with the claims listed below;

that the said mining claims are all contiguous and are consolidated into one group for common development;

that the said mining claims are situated in the Banner Mining District, Gila County, Arizona, the location notices of which are recorded in the office of the County Recorder of said county;

that the required \$100 per claim maintenance fee has been paid to the BLM in lieu of performing annual assessment labor for the year 1999. Said payment was at the expense of ASARCO Incorporated, owner of said claims, for the purpose of complying with the laws of the United States pertaining to retention of mining claims, Title 43 U.S.C. Section 3833.2-3.

that the location notices of the following claims fall within Sections 27 and 28, Township 4 South, Range 15 East, G. & S. R. B. & M.

ENTERED IN GOVERNMENT



ORIGINAL OR AMENDED LOCATION NOTICES

<u>Claim</u>	<u>Book or Docket</u>	<u>BLM AMC</u>	
		<u>Page</u>	<u>Serial No.</u>
Chilito No. 1	47, Mines	577	66991
Amended	225	136	
Chilito No. 2	47, Mines	580	66992
Amended	225	137	
Cobre Verde No. 8	41, Mines	464	66993
(Chilito No. 3)	42, Mines	244	
Amended	224	334	
Amended	225	138	
Chilito No. 4	47, Mines	578	66994
Amended	225	139	
Chilito No. 41	225	170	66995
Steamboat 27	830	10-12	314571
Steamboat 28	830	13-15	314572
Steamboat 29	830	16-18	314573
Steamboat 30	830	19-21	314574
Steamboat 31	830	22-24	314575
Steamboat 32	830	25-27	314576
Steamboat 33	830	28-30	314577

\_\_\_\_\_  
E. C. John for ASARCO Incorporated

SUBSCRIBED and sworn to before me this \_\_\_\_\_ day of \_\_\_\_\_, 1998.

\_\_\_\_\_  
Notary Public

My Commission Expires: \_\_\_\_\_

**VERIFIED**

SB 8/18/98

12

ENTERED IN COMPLIANCE

8/12/98

PHOENIX, ARIZONA

1998 AUG - 6 P 2: 01

RECEIVED  
BLM AZ STATE OFFICE

AFFIDAVIT OF MAINTENANCE FEES PAID  
FOR UNPATENTED MINING CLAIMS

STATE OF ARIZONA }  
                          } ss  
COUNTY OF PINAL }

E. C. John, acting for ASARCO Incorporated, claimant, being first duly sworn, deposes and says that he is a citizen of the United States, more than eighteen years of age and resides at Kearny in Pinal County, State of Arizona, and is personally acquainted with the claims listed below;

that the said mining claims are all contiguous and are consolidated into one group for common development;

that the said claims are situated in the Cochran-Copper Butte Mining District, Pinal County, Arizona, the location notices of which are recorded in the office of the County Recorder of said county;

that by and at the expense of ASARCO Incorporated, owner of said claims, a maintenance fee of \$100 per claim was paid for the 1999 assessment year for the purpose of complying with the revised laws of the United States pertaining to retention of unpatented mining claims, Title 43 U.S.C. Section 3833.2-3.

that the location notices of the following claims are located in Sections 23, 24, 25, 26, 27, 33, 34 and 35, Township 3 South, Range 12 East; Section 4, Township 4 South, Range 12 East; and Sections 19 and 30, Township 3 South, Range 13 East, G. & S. R. B. & M.

PHOENIX, ARIZONA

1998 AUG - 6 P 2: 02

RECEIVED  
B.L.M. AZ STATE OFFICE

ENTERED IN COMPUTER

ORIGINAL OR AMENDED LOCATION NOTICES

<u>Claim</u>	<u>Book or Docket</u>	<u>Page</u>	<u>BLM AMC Serial No.</u>
Buckeye 3	1359	963	253275
Buckeye 4	1359	965	253276
Buckeye 5	1359	967	253277
Buckeye 10	1359	969	253278
Somnambulant 1	1360	035	253279
Somnambulant 2	1360	037	253280
Somnambulant 3	1360	039	253281
Somnambulant 4	1360	041	253282
Somnambulant 5	1360	043	253283
Somnambulant 6	1360	045	253284
Somnambulant 7	1360	047	253285
Somnambulant 8	1360	049	253286
Somnambulant 9	1360	051	253287
Somnambulant 10	1360	053	253288
Somnambulant 11	1360	055	253289
Somnambulant 12	1360	057	253290
Somnambulant 13	1360	059	253291
Somnambulant 14	1360	061	253292
Sue 37	1360	063	253293
Sue 38	1360	065	253294
Amended	1381	883	
Sue 39	1360	067	253295
Sue 40	1360	069	253296
Amended	1381	885	
Sue 41	1360	071	253297
Amended	1381	887	
Sue 42	1360	073	253298
Amended	1381	889	
Sue 43	1360	075	253299
Amended	1381	891	
Sue 44	1360	077	253300
Sue 45	1360	079	253301
Amended	1381	893	
Sue 46	1360	081	253302
Sue 48	1360	083	253303
Sue 49	1360	085	253304
Sue 50	1360	087	253305
Sue 51	1360	089	253306
Sue 52	1360	091	253307
Sue 53	1360	093	253308
Sue 54	1360	095	253309
Sue 55	1360	097	253310
Sue 56	1360	099	253311
Sue 57	1360	101	253312
Sue 58	1360	103	253313
Sue 59	1360	105	253314

PHOENIX, ARIZONA

1998 AUG - 6 P 2:02

**VERIFIED**  
RECEIVED B.L.M. AZ STATE OFFICE

SB 8/18/98

40

ENTERED

8/12/98

40 KC

40

ORIGINAL OR AMENDED LOCATION NOTICES

<u>Claim</u>	<u>Book or Docket</u>	<u>Page</u>	<u>BLM AMC Serial No.</u>
Sue 60	1360	107	253315
Sue 61	1360	109	253316
Sue 62	1360	111	253317
Sue 63	1360	113	253318
Sue 64	1360	115	253319
Sue 66	1360	119	253321
Sue 67	1360	121	253322
Sue 69	1360	125	253324
Sue 71	1360	129	253326
Sue 72	1360	131	253327
Sue 73	1360	133	253328
Sue 74	1360	135	253329
Sue 75	1360	137	253330
Sue 76	1360	139	253331
Sue 77	1360	141	253332
Sue 78	1360	143	253333
Sue 79	1360	145	253334
Sue 80	1360	147	253335
Sue 81	1360	149	253336
Sue 82	1360	151	253337
Sue 83	1360	153	253338
Sue 84	1360	155	253339
Sue 85	1360	157	253340
Sue 86	1360	159	253341
Sue 87	1360	161	253342
Sue 88	1360	163	253343
Sue 89	1360	165	253344
Sue 90	1360	167	253345
Sue 91	1360	169	253346
Sue 92	1360	171	253347
Sue 93	1360	173	253348
Sue 94	1360	175	253349
Sue 95	1360	177	253350
Sue 96	1360	179	253351
Sue 97	1360	181	253352
Sue 98	1360	183	253353
Sue 99	1360	185	253354
Sue 100	1360	187	253355
Sue 101	1360	189	253356
Sue 102	1360	191	253357
Sue 103	1360	193	253358
Sue 104	1360	195	253359
Sue 105	1360	197	253360
Sue 116	1360	199	253361
Sue 117	1360	201	253362
Sue 118	1360	203	253363
Sue 119	1360	205	253364
Sue 201	1360	207	253365

PHOENIX, ARIZONA

1998 AUG -6 P 2:02

B.L.M. AZ STATE OFFICE

RECEIVED

**VERIFIED**

5/18/98 48

8/17/98

48

48

ORIGINAL OR AMENDED LOCATION NOTICES

<u>Claim</u>	<u>Book or Docket</u>	<u>Page</u>	<u>BLM AMC Serial No.</u>
TW 12	1360	241	253366
TW 13	1360	243	253367
TW 14	1360	245	253368
Amended	1381	901	
TW 15	1360	247	253369
TW 16	1360	249	253370
TW 17	1360	251	253371
TW 18	1360	253	253372
TW 19	1360	255	253373
TW 20	1360	257	253374
TW 21	1360	259	253375
TW 22	1360	261	253376
TW 23	1360	263	253377
TW 24	1360	265	253378
TW 25	1360	267	253379
TW 26	1360	269	253380
TW 29	1360	271	253381
TW 30	1360	273	253382
TW 31	1360	275	253383
TW 32	1360	277	253384
TW 33	1360	279	253385
TW 34	1360	281	253386
TW 35	1360	283	253387
TW 36	1360	285	253388
TW 37	1360	287	253389
TW 38	1360	289	253390
TW 39	1360	291	253391
TW 40	1360	293	253392
TW 41	1360	295	253393
TW 42	1360	297	253394
TW 43	1360	299	253395
TW 44	1360	301	253396
TW 45	1360	303	253397
TW 46	1360	305	253398
TW 47	1360	307	253399
TW 48	1360	309	253400
TW 49	1360	311	253401
TW 50	1360	313	253402
TW 51	1360	315	253403
TW 52	1360	317	253404
TW 53	1360	319	253405
TW 54	1360	321	253406
TW 55	1360	323	253407
TW 56	1360	325	253408
TW 57	1360	327	253409
TW 58	1360	329	253410
TW 59	1360	331	253411
TW 60	1360	333	253412
TW 61	1360	335	253413

PHOENIX, ARIZONA  
 1998 AUG - 6 P 2: 02  
 RECEIVED  
 B.L.M. AZ STATE OFFICE

**VERIFIED**

CB 8/12/98 48

ENTERED IN COMPTON

8/12/98

48 KC

48

ORIGINAL OR AMENDED LOCATION NOTICES

<u>Claim</u>	<u>Book or Docket</u>	<u>Page</u>	<u>BLM AMC Serial No.</u>
TW 62	1360	337	253414
TW 63	1360	339	253415
TW 64	1360	341	253416
TW 65	1360	343	253417
TW 66	1360	345	253418
TW 67	1360	347	253419
TW 68	1360	349	253420
TW 69	1360	351	253421
TW 70	1360	353	253422
TW 71	1360	355	253423
TW 72	1360	357	253424
TW 73	1360	359	253425
TW 74	1360	361	253426
TW 75	1360	363	253427
TW 102	1360	365	253428
TW 103	1360	367	253429
TW 104	1360	369	253430
Copper Butte 20	1359	975	253456
Copper Butte 21	1359	977	253457
Terra 1	1360	209	253460
Terra 2	1360	211	253461
Amended	1381	895	
Terra 3	1360	213	253462
Terra 4	1360	215	253463
Terra 5	1360	217	253464
Terra 8	1360	223	253467
Terra 9	1360	225	253468
Terra 10	1360	227	253469
Terra 11	1360	229	253470
Terra 12	1360	231	253471
Terra 13	1360	233	253472
Terra 14	1360	235	253473
Amended	1381	897	
Terra 15	1360	237	253474
Amended	1381	899	
Terra 16	1360	239	253475
Walnut Canyon 1	1360	295	253476
Walnut Canyon 2	1360	393	253477
Walnut Canyon 3	1360	391	253478
Walnut Canyon 4	1360	389	253479
Walnut Canyon 5	1360	387	253480
Walnut Canyon 6	1360	385	253481
Walnut Canyon 7	1360	383	253482

PHOENIX, ARIZONA

1998 AUG - 6 P 2:01

RECEIVED  
B.L.M. AZ STATE OFFICE

**VERIFIED**

36 8/12/98

40

ENTERED

8/12/98

40KC

40

110

ORIGINAL OR AMENDED LOCATION NOTICES

<u>Claim</u>	<u>Book or Docket</u>	<u>Page</u>	<u>BLM AMC Serial No.</u>
Walnut Canyon 8	1360	381	253483
Walnut Canyon 14	1360	377	253485
Walnut Canyon 15	1360	375	253486
Walnut Canyon 18	1360	373	253487
Walnut Canyon 19	1360	371	253488
Butte #1	1553	378	289373
Butte #2	1553	379	289374
Sue 65	1869	958-959	325895
Sue 70	1869	960-961	325896

\_\_\_\_\_  
E. C. John for ASARCO Incorporated

SUBSCRIBED and sworn to before me this \_\_\_\_\_ day of \_\_\_\_\_, 1998.

My Commission Expires: \_\_\_\_\_

\_\_\_\_\_  
Notary Public

qkc

PHOENIX, ARIZONA

1998 AUG - 6 P 2:01

RECEIVED B.L.M. AZ STATE OFFICE

ENTERED IN COMPUTER

8/12/98

**VERIFIED**

8/12/98

60

AFFIDAVIT OF PAYMENT OF ANNUAL MAINTENANCE FEES  
FOR UNPATENTED MINING CLAIMS

STATE OF ARIZONA        }  
  } ss  
COUNTY OF GILA        }

E. C. John, acting for ASARCO Incorporated, claimant, being first duly sworn, deposes and says that he is a citizen of the United States, more than eighteen years of age and resides at Kearny in Pinal County, State of Arizona, and is personally acquainted with the claims listed below;

that the required payment of annual maintenance fees for the purpose of holding claims listed below, situated in the Banner Mining District, Gila County, Arizona;

that prior to the 31st of August, 1998, a fee of \$100 per mining claim was paid in lieu of annual assessment work for the year 1999. Such payment was made by and at the expense of ASARCO Incorporated, owner of said claims, for the purpose of complying with the revised laws of the United States pertaining to retention of unpatented mining claims, Title 43 U.S.C. Section 3833.2-3.

that location notices for said mining claims are located in Section 11, Township 5 South, Range 15 East, G. & S. R. B. & M.

PHOENIX, ARIZONA  
1998 AUG -6 P 2:02  
RECEIVED  
B.L.M. AZ STATE OFFICE



ORIGINAL LOCATION NOTICES

<u>Claim</u>	<u>Book or Docket</u>	<u>Page</u>	<u>BLM AMC Serial No.</u>
Dick No. 17	62	354	67021
Dick No. 18	62	355	67022
Dick No. 19	62	356	67023
Dick No. 20	62	357	67024

RECEIVED  
 B.L.M. AZ STATE OFFICE  
 1998 AUG -6 P 2:02  
 PHOENIX, ARIZONA

\_\_\_\_\_  
 E. C. John for ASARCO Incorporated

SUBSCRIBED and sworn to before me this \_\_\_\_\_ day of \_\_\_\_\_, 1998.

\_\_\_\_\_  
 Notary Public

My Commission Expires: \_\_\_\_\_

**VERIFIED**

SB 8/12/98  
 04

ENTERED IN COMPUTER

8/12/98

4  
 4 KC

AFFIDAVIT OF PAYMENT OF MAINTENANCE FEES  
FOR UNPATENTED MINING CLAIMS

STATE OF ARIZONA        }  
                                  } ss  
COUNTY OF PINAL        }

E. C. John, acting for ASARCO Incorporated, claimant, being first duly sworn, deposes and says that he is a citizen of the United States, more than eighteen years of age and resides at Kearny in Pinal County, State of Arizona, and is personally acquainted with the claims listed below;

that the said mining claims are contiguous and are consolidated into one group for common development, that said mining claims are situated in the Riverside Mining District, Pinal County, Arizona;

that payment of the \$100 per mining claim maintenance fee for the assessment year 1999 was made by and at the expense of ASARCO Incorporated, owner of said claims, for the purpose of complying with the revised laws of the United States pertaining to retention of unpatented mining claims, Title 43 U.S.C. Section 3833.2-3.

that the location notices of the following claims are located in Sections 7 and 18, Township 4 South, Range 14 East, and Section 13, Township 4 South, Range 13 East, G. & S. R. B. & M.

PHOENIX, ARIZONA

1998 AUG -6 P 2:02

RECEIVED  
BLM, AZ STATE OFFICE

ORIGINAL AND AMENDED LOCATION NOTICES

<u>Claim</u>	<u>Book or Docket</u>	<u>Page</u>	<u>BLM AMC Serial No.</u>
Erman No. 1	537	209	67124
Amended	974	163	
Erman No. 2	537	210	67125
Amended	974	165	
Erman No. 3	537	211	67126
Amended	974	167	
Erman No. 4	537	212	67127
Amended	974	169	
Erman No. 5	537	213	67128
Amended	974	171	
Erman No. 6	537	214	67129
Amended	974	173	
Erman No. 7	537	215	67130
Amended	974	175	
Erman No. 8	537	216	67131
Amended	974	177	
Erman No. 9	537	217	67132
Amended	974	179	
Erman No. 10	537	218	67133
Amended	974	181	
Erman No. 11	537	219	67134
Amended	974	183	
Erman No. 12	537	220	67135
Amended	974	185	
Erman No. 13	537	221	67136
Amended	974	187	
Erman No. 14	537	222	67137
Amended	974	189	
Erman No. 15	537	223	67138
Amended	974	191	
Erman No. 16	537	224	67139
Amended	974	193	
Erman No. 17	537	225	67140
Amended	974	195	
Erman No. 18	537	226	67141
Amended	974	197	
Erman No. 19	537	227	67142
Amended	974	199	

19

PHOENIX, ARIZONA

1998 AUG - 6 - 2:02 P

RECEIVED BLM, AZ STATE OFFICE

19 KC

ENTERED IN COMPUTER

8/12/98

VERIFIED  
SB 8/12/98

ORIGINAL AND AMENDED LOCATION NOTICES

<u>Claim</u>	<u>Book or Docket</u>	<u>Page</u>	<u>BLM AMC Serial No.</u>
Erman No. 20	537	228	67143
Amended	974	201	
Erman No. 21	537	229	67144
Amended	974	203	
Erman No. 22	537	230	67145
Amended	974	205	
Erman No. 23	537	231	67146
Amended	974	207	
Erman No. 24	537	232	67147
Amended	974	209	
Erman No. 25	537	233	67148
Amended	974	211	
Erman No. 26	537	234	67149
Amended	974	213	
Erman No. 27	537	235	67150
Amended	974	215	
Erman No. 28	537	236	67151
Amended	974	217	
Erman No. 29	537	237	67152
Amended	974	219	
Erman No. 30	542	378	67153
Amended	974	221	
Erman No. 31	542	379	67154
Amended	974	223	
River No. 4	673	389	67155
River No. 5	673	390	67156
River No. 6	673	391	67157
River No. 7	673	392	67158
River No. 8	673	393	67159
River No. 9	673	394	67160
River No. 13	673	398	67161
River No. 14	673	399	67162
River No. 15	673	400	67163
River No. 16	673	401	67164
River No. 17	673	402	67165
River No. 18	673	403	67166
River No. 22	673	404	67167

25

PHOENIX, ARIZONA

1998 AUG -6 P 2:02

RECEIVED  
B.L.M. AZ STATE OFFICE

**VERIFIED**

SB 8/18/98

25

25 KC

ENTERED IN COMPUTER

8/12/98

ORIGINAL AND AMENDED LOCATION NOTICES

<u>Claim</u>	<u>Book or Docket</u>	<u>Page</u>	<u>BLM AMC Serial No.</u>
River No. 23	673	405	67168
River No. 24	673	406	67169
River No. 25	673	407	67170
River No. 26	673	408	67171
River No. 27	673	409	67172

\_\_\_\_\_  
E. C. John for ASARCO Incorporated

SUBSCRIBED and sworn to before me this \_\_\_\_\_ day of \_\_\_\_\_,  
1998.

\_\_\_\_\_  
Notary Public

My Commission Expires: \_\_\_\_\_

5

5/KC

PHOENIX, ARIZONA

1998 AUG - 6 P 2:02

B.L.M. AZ STATE OFFICE  
RECEIVED

VERIFIED  
SB 8/18/98

ENTERED IN  
8/18/98



ORIGINAL AND AMENDED LOCATION NOTICES (Cont'd)

<u>CLAIM NAME &amp; NO.</u>	<u>YEAR</u>	<u>DOCUMENT NO. (PINAL COUNTY)</u>	<u>BLM SERIAL NO. (AMC)</u>
HACKBERRY 7	1997	010519	345194
HACKBERRY 8	1997	010520	345195
HACKBERRY 9	1997	010521	345196
HACKBERRY 10	1997	010522	345197
HACKBERRY 11	1997	010523	345198
HACKBERRY 12	1997	010524	345199
HACKBERRY 13	1997	010525	345200
HACKBERRY 14	1997	010526	345201
HACKBERRY 15	1997	010527	345202
HACKBERRY 16	1997	010528	345203
HACKBERRY 17	1997	010529	345204
HACKBERRY 18	1997	010530	345205
HACKBERRY 19	1997	010531	345206
HACKBERRY 20	1997	010532	345207
HACKBERRY 21	1997	010533	345208
HACKBERRY 22	1997	010534	345209
HACKBERRY 23	1997	010535	345210
HACKBERRY 24	1997	010536	345211
HACKBERRY 25	1997	010537	345212
HACKBERRY 26	1997	010538	345213
HACKBERRY 27	1997	010539	345214
HACKBERRY 28	1997	010540	345215
HACKBERRY 29	1997	010541	345216
HACKBERRY 30	1997	010542	345217
HACKBERRY 31	1997	010543	345218
HACKBERRY 32	1997	010544	345219
HACKBERRY 33	1997	010545	345220
HACKBERRY 34	1997	010546	345221
HACKBERRY 35	1997	010547	345222
HACKBERRY 36	1997	010548	345223
HACKBERRY 37	1997	010549	345224
HACKBERRY 38	1997	010550	345225
HACKBERRY 39	1997	010551	345226
HACKBERRY 40	1997	010552	345227
HACKBERRY 41	1997	010553	345228
HACKBERRY 42	1997	010554	345229
HACKBERRY 43	1997	010555	345230
HACKBERRY 44	1997	010556	345231
HACKBERRY 45	1997	008632	344757
HACKBERRY 46	1997	008633	344758
HACKBERRY 47	1997	008634	344759
HACKBERRY 48	1997	008635	344760
HACKBERRY 49	1997	008636	344761
HACKBERRY 50	1997	008637	344762
HACKBERRY 51	1997	008638	344763

**VERIFIED**

8/19/98

45

ENTERED IN COMPUTER

8/12/98

45 KC

45

RECEIVED  
BLM, AZ STATE OFFICE  
1998 AUG - 6 - 9 09 08  
PHOENIX, ARIZONA

ORIGINAL AND AMENDED LOCATION NOTICES (Cont'd)

<u>CLAIM NAME &amp; NO.</u>	<u>YEAR</u>	<u>DOCUMENT NO.</u> <u>(PINAL COUNTY)</u>	<u>BLM SERIAL NO.</u> <u>(AMC)</u>
HACKBERRY 52	1997	008639	344764
HACKBERRY 53	1997	008640	344765
HACKBERRY 54	1997	008641	344766
HACKBERRY 55	1997	008642	344767
HACKBERRY 56	1997	008643	344768
HACKBERRY 57	1997	008644	344769
HACKBERRY 58	1997	008645	344770
HACKBERRY 59	1997	008646	344771
HACKBERRY 60	1997	008647	344772
HACKBERRY 61	1997	008648	344773
HACKBERRY 62	1997	008649	344774
HACKBERRY 63	1997	009613	345121
HACKBERRY 64	1997	009614	345122
HACKBERRY 65	1997	009615	345123
HACKBERRY 66	1997	009616	345124
HACKBERRY 67	1997	009617	345125
HACKBERRY 68	1997	009618	345126
HACKBERRY 69	1997	009619	345127
HACKBERRY 70	1997	009620	345128
HACKBERRY 71	1997	009621	345129
HACKBERRY 72	1997	013038	345354
HACKBERRY 73	1997	013039	345355
HACKBERRY 74	1997	013040	345356
HACKBERRY 75	1997	013041	345357
HACKBERRY 76	1997	013042	345358
HACKBERRY 77	1997	013043	345359
HACKBERRY 78	1997	013044	345360
HACKBERRY 79	1997	013045	345361
HACKBERRY 80	1997	013046	345362
HACKBERRY 81	1997	013047	345363
HACKBERRY 82	1997	013048	345364
HACKBERRY 83	1997	013049	345365
HACKBERRY 84	1997	013050	345366
HACKBERRY 85	1997	013051	345367
HACKBERRY 86	1997	013052	345368
HACKBERRY 87	1997	013053	345369
HACKBERRY 88	1997	013054	345370
HACKBERRY 89	1997	013055	345371
HACKBERRY 90	1997	013056	345372
HACKBERRY 91	1997	013057	345373
HACKBERRY 92	1997	013058	345374
HACKBERRY 93	1997	013059	345375
HACKBERRY 94	1997	013060	345376
HACKBERRY 95	1997	013061	345377
HACKBERRY 96	1997	013062	345378
HACKBERRY 97	1997	013063	345379

**VERIFIED**

8/14/98

46

ENTERED

8/12/98

RECEIVED  
B.L.M. AZ STATE OFFICE

46 Kc

33



ORIGINAL AND AMENDED LOCATION NOTICES (Cont'd)

<u>CLAIM NAME &amp; NO.</u>	<u>YEAR</u>	<u>DOCUMENT NO. (PINAL COUNTY)</u>	<u>BLM SERIAL NO. (AMC)</u>
HACKBERRY 98	1997	013064	345380
HACKBERRY 99	1997	013065	345381
HACKBERRY 100	1997	013066	345382
HACKBERRY 101	1997	013067	345383
HACKBERRY 102	1997	013068	345384
HACKBERRY 103	1997	013069	345385
HACKBERRY 104	1997	013070	345386
HACKBERRY 105	1997	013071	345387
HACKBERRY 106	1997	013072	345388
HACKBERRY 107	1997	013073	345389

\_\_\_\_\_  
E. C. John, for ASARCO Incorporated

SUBSCRIBED AND SWORN to before me this \_\_\_\_\_ day of \_\_\_\_\_  
1998.

\_\_\_\_\_  
Notary Public

My Commission Expires:  
\_\_\_\_\_

**VERIFIED**

*SB 8/12/98*

**10** PHOENIX, ARIZONA

1998 AUG -6 P 2:02

RECEIVED  
B.L.M. AZ STATE OFFICE

ENTERED IN BOOK  
*8/12/98*

*10KC*

D\FEEAFFMC.897

*10*

*10*

**AFFIDAVIT OF PAYMENT OF MAINTENANCE FEES**  
**FOR UNPATENTED MINING CLAIMS**

STATE OF ARIZONA            )  
  )    ss  
County of Pinal                )

Edward C. John, being first duly sworn, deposes and says that he is a citizen of the United States and more than twenty-one (21) years of age, and resides in Kearny, County of Pinal, State of Arizona, and is personally acquainted with the mining claims situated in the Pioneer Mining District, Pinal County, Arizona.

That all of said mining claims are held in ownership by ASARCO Incorporated, the mailing address for which is P. O. Box 8, Hayden, AZ 85235; that payment of maintenance fees of \$100 per claim was made to the Bureau of Land Management for the assessment year 1999.

Said payment was performed and made at the expense of ASARCO Incorporated for the benefit of each and all of said mining claims comprising said contiguous groups. Said expenditure was made in good faith for the purpose of complying with the revision of the Mining Laws of the United States, Title 43 U.S.C. Section 3833.2-3, for retention of said contiguous groups of mining claims, and was intended in lieu of the annual labor and improvements for each and all of the above-described unpatented lode mining claims for the assessment year ending at 12:00 o'clock Meridian, September 1, 1999.

All Claims are located in the projected (unsurveyed) Sections 20, 21, 23, 26, 27, 28, 29, 34, and 35, Township 1S, Range 13E, G&SRB&M.

The names and books and pages of record in the Office of the County Recorder of Pinal County, Arizona, and the Bureau of Land Management serial number of the Notices of Location whereof are as follows:

1998 AUG - 9 P 2: 03

RECEIVED  
B.L.M. AZ STATE-OFFICE

Recording Data

<u>Name of Claim</u>	<u>Book</u>	<u>Page</u>	<u>BLM AMC Serial No.</u>
Dacite #1	604	893 thru 898	46919
Dacite #2	604	894	46920
Dacite #3	604	895	46921
Dacite #4	604	896	46922
Dacite #5	604	897	46923
Dacite #6	604	898	46924
Kay 139	604	861	47104
Kay 140	604	862	47105
Kay 140 Amended	1753	771 and 772	
Kay 144	604	866	47109
Kay 152	604	874	47117
Kay 154	604	876	47119
LD No. 1	688	408	47272
LD No. 1 Amended	711	870	
LD No. 2	688	409	47273
LD No. 2 Amended	693	556	
LD No. 3	693	408	47274
LD No. 3 Amended	688	870	
LD No. 4	688	398	47275
LD No. 4 Amended	693	558	
LD No. 5	688	399	47276
LD No. 5 Amended	693	559	
LD No. 6	688	400	47277
LD No. 6 Amended	693	560	
LD No. 7	688	401	47278
LD No. 7 Amended	693	561	
LD No. 8	688	402	47279
LD No. 8 Amended	693	562	
LD No. 9	688	410	47280
LD No. 9 Amended	716	365	
Kay 82	1732	181 and 182	313010
Kay 84	1732	185 and 186	313012
Kay 86	1732	189 and 190	313014
Kay 88	1732	193 and 194	313016
Kay 129	1732	195 and 196	313017
Kay 130	1732	197 and 198	313018
Kay 131	1732	199 and 200	313019
Kay 132	1732	201 and 202	313020
Kay 133 PHOENIX, ARIZONA	1732	203 and 204	313021
Kay 134	1732	205 and 206	313022
Kay 135	1732	207 and 208	313023

RECEIVED  
B.L.M. AZ STATE OFFICE

- 2 -

**VERIFIED**

58 8/19/92

**31**

ENTERED IN COMPUTER

31 Ka

31

Recording Data

<u>Name of Claim</u>	<u>Book</u>	<u>Page</u>	<u>BLM AMC Serial No.</u>
Kay 136	1732	209 and 210	313024
Kay 137	1732	211 and 212	313025
Kay 138	1732	213 and 214	313026
Kay 141	1732	215 and 216	313027
Kay 142	1732	217 and 218	313028
Kay 143	1743	219 and 220	313029
Kay 145	1732	221 and 222	313030
Kay 146	1732	223 and 224	313031
Kay 147	1732	225 and 226	313032
Kay 148	1732	227 and 228	313033
Kay 149	1732	229 and 230	313034
Kay 150	1732	231 and 232	313035
Kay 151	1753	767 and 768	315168
Kay 153	1753	769 and 770	315169
Rook No. 1	1771	262	316548
Rook No. 2	1771	263	316549
Rook No. 3	1771	264	316550
Rook No. 4	1771	265	316551
Rook No. 5	1771	266	316552
Rook No. 6	1771	267	316553
Rook No. 7	1771	268	316554

ASARCO Incorporated

By \_\_\_\_\_  
Agent

STATE OF ARIZONA )  
                                  ) ss  
County of Pinal        )

The foregoing instrument was acknowledged before me this \_\_\_\_\_ day of \_\_\_\_\_, 1998, by Edward C. John.

Notary Public  
PHOENIX, ARIZONA

My Commission Expires: \_\_\_\_\_  
KAYCLMS.ECJ

1998 AUG 27 P 2:03  
RECEIVED  
B.L.M. AZ STATE OFFICE

**VERIFIED**

SB 8/11/98

21

ENTERED IN COMPUTER

8/12/98

12

All Claims are located in the projected (unsurveyed) Sections 14, 21, 22, 23, 26, 27, 28, 34, and 35, Township 1S, Range 13E, G&SRB&M.

ASARCO Incorporated

By \_\_\_\_\_  
Agent

STATE OF ARIZONA     )  
                                  )    SS  
County of Pinal        )

The foregoing instrument was acknowledged before me this \_\_\_\_\_ day of \_\_\_\_\_, 1998, by Edward C. John.

\_\_\_\_\_  
Notary Public

My Commission Expires: \_\_\_\_\_

MARGARET.ECJ

RECEIVED  
B.L.M. AZ STATE OFFICE  
1998 AUG - 6 P 2:03  
PHOENIX, ARIZONA

**AFFIDAVIT OF PAYMENT OF MAINTENANCE FEES**  
**FOR THE YEAR 1999**

STATE OF ARIZONA            )  
  )    ss  
County of Pinal             )

Edward C. John, being first duly sworn, deposes and says that he is a citizen of the United States and more than twenty-one (21) years of age, and resides in Kearny, County of Pinal, State of Arizona, and is personally acquainted with the mining claims situated in the Pioneer Mining District, Pinal County, Arizona, the names and books and pages of record in the Office of the County Recorder of Pinal County, Arizona, and the Bureau of Land Management serial number of the Notices of Location as set forth in Exhibit A.

That all of said mining claims are held in ownership by ASARCO Incorporated, the mailing address for which is P. O. Box 8, Hayden, AZ 85235; that payment of maintenance fees of \$100 per claim was made to the Bureau of Land Management for the assessment year 1999.

Said payment was performed and made at the expense of ASARCO Incorporated for the benefit of each and all of said mining claims comprising said contiguous groups. Said expenditure was made in good faith for the purpose of complying with the revision of the Mining Laws of the United States for retention of said contiguous groups of mining claims, and was intended in lieu of the annual labor and improvements for each and all of the above-described unpatented lode mining claims for the assessment years ending at 12:00 o'clock Meridian, September 1, 1998. This has been done to comply with Title 43 U.S.C. Section 3833.2-3.

All claims are located in the projected (unsurveyed) Sections 14, 21, 22, 23, 26, 27, 28, 34, and 35; Township 1 South, Range 13 East, G&SRB&M.

PHOENIX, ARIZONA  
1998 AUG - 6 P 2: 04  
RECEIVED  
B.L.M. AZ STATE OFFICE

**EXHIBIT A**  
**TO AFFIDAVIT OF PAYMENT OF MAINTENANCE FEES**  
**FOR THE YEAR 1999**

<u>Name of Claim'</u>	<u>Book</u>	<u>Page</u>	<u>Serial No.</u>
Margaret 69	559	854	45754
Margaret 69 East	568	276	45755
Margaret 133	559	860	45820
Margaret 135	559	862	45823
Margaret 137	559	864	45826
Margaret 138	559	865	45827
Margaret 138 Amended	574	588	
Margaret 139	559	866	45828
Margaret 140	559	867	45829
Margaret 140 Amended	574	589	
Margaret 153	564	531	45842
Margaret 154	564	532	45843
Margaret 155	564	533	45844
Margaret 156	564	534	45845
Margaret 157	559	874	45846
Margaret 159	559	876	45849
Margaret 161	559	876	45852
Margaret 162	559	879	45853
Margaret 162 West	568	282	45854
Margaret 163	559	880	45855
Margaret 164	559	881	45856
Margaret 165 Amended	583	785	
Margaret 164 West	568	283	45857
Margaret 165	559	882	45858
Margaret 166	559	883	45859
Margaret 166 West	568	284	45860
Margaret 217	559	884	45901
Margaret 218	559	885	45902
Margaret 219	559	886	45903
Margaret 220	559	887	45904
Margaret 221	559	888	45905
Margaret 222	559	889	45906
Margaret 223	559	890	45907
Margaret 224	559	891	45908
Margaret 225	559	892	45909
Margaret 225 Amended	583	784	
Margaret 226	559	893	45910
Margaret 226 Amended	574	603	PHOENIX, ARIZONA
Margaret 227	564	535	45911

1998 AUG 26 P 2:04

**VERIFIED**  
 8/19/98  
 34

RECEIVED B.L.M. AZ STATE OFFICE  
 34 KC  
 ENTERED IN COPY  
 8/12/98

<u>Name of Claim</u>	<u>Book</u>	<u>Page</u>	<u>BLM AMC Serial No.</u>
Margaret 228	564	536	45912
Margaret 229	564	537	45913
Margaret 230	564	538	45914
Margaret 231	564	539	45915
Margaret 233	559	894	45916
Margaret 234	559	895	45917
Margaret 234 West	568	287	45918
Margaret 235	560	729	45919
Margaret 236	560	730	45920
Margaret 236 Amended	574	604	
Margaret 237	560	731	45921
Margaret 238	560	732	45922
Margaret 239	560	733	45923
Margaret 240	560	734	45924
Margaret 241	560	735	45925
Margaret 242	560	736	45926
Margaret 243	574	605	
Margaret 243	560	737	45927
Margaret 244	560	738	45928
Margaret 244 Amended	574	606	
Margaret 245	560	739	45929
Margaret 246	560	740	45930
Margaret 247	559	896	45931
Margaret 248	559	897	45932
Margaret 248 Amended	574	607	
Margaret 249	561	578	45933
Margaret 250	561	579	45934
Margaret 251	561	580	45935
Margaret 252	561	581	45936
Margaret 253	561	582	45937
Margaret 254	561	583	45938
Margaret 255	561	584	45939
Margaret 256	561	585	45940
Margaret 257	561	586	45941
Margaret 258	561	587	45942
Margaret 259	561	588	45943
Margaret 260	561	589	45944
Margaret 261	560	741	45945
Margaret 262	560	742	45946
Margaret 263	560	743	45947
Margaret 264	560	744	45948

PHOENIX, ARIZONA

1998 AUG - 6 - P 2: 04

**VERIFIED**

56 8/19/98

37

RECEIVED BLM AZ STATE OFFICE - 3 -

ENTERED IN COPY

8/12/98

37 KC

37

37



<u>Name of Claim</u>	<u>Book</u>	<u>Page</u>	<u>BLM AMC Serial No.</u>
Margaret 265	561	590	45949
Margaret 266	561	591	45950
Margaret 267	561	592	45951
Margaret 268	561	593	45952
Margaret 269	560	745	45953
Margaret 270	560	746	45954
Margaret 271	560	747	45955
Margaret 272	560	748	45956
Margaret 273	561	594	45957
Margaret 274	561	595	45958
Margaret 275	561	596	45959
Margaret 276	561	597	45960
Margaret 277	561	598	45961
Margaret 278	561	599	45962
Margaret 279	561	600	45963
Margaret 280	561	601	45964
Margaret 281	561	602	45965
Margaret 282	561	603	45966
Margaret 283	567	542	45967
Margaret 284	567	543	45968
Margaret 285	567	544	45969
Margaret 286	567	545	45970
Margaret 287	564	540	45971
Margaret 305	565	739	45985
Margaret 306	565	740	45986
Margaret 307	565	741	45987
Margaret 308	565	742	45988
Margaret 309	565	743	45989
Margaret 310	565	744	45990
Margaret 311	565	745	45991
Margaret 312	565	746	45992
Margaret 313	565	747	45993
Margaret 314	565	748	45994
Margaret 315	565	749	45995
Margaret 316	565	750	45996
Margaret 317	565	751	45997
Margaret 318	565	752	45998
Margaret 319	565	753	45999
Margaret 320	565	754	46000
Margaret 321	567	546	46001
Margaret 322	567	547	46002
Margaret 323	567	548	46003

PHOENIX, ARIZONA  
 1998 AUG - 6 - P 2:02

**VERIFIED**  
 58 8/19/98  
 42

RECEIVED  
 B.L.M. AZ STATE OFFICE

ENTERED IN COMPUTER 42 KC  
 8/12/98 Z

52

BLM AMC

<u>Name of Claim</u>	<u>Book</u>	<u>Page</u>	<u>Serial No.</u>
Margaret 324	567	549	46004
Margaret 325	565	755	46005
Margaret 327	565	757	46007
Margaret 328	565	758	46008
Margaret 331	572	914	46011
Margaret 331 Amended	614	329	
Margaret 332	572	915	46012
Margaret 332 Amended	583	788	
Margaret 333	572	916	46013
Margaret 334	572	916	46014
Margaret 335	572	918	46015
Margaret 335 Amended	583	787	
Margaret 336	572	919	46016
Kay 1	1732	129 and 130	312984
Kay 2	1732	131 and 132	312985
Kay 3	1732	133 and 134	312986
Kay 4	1732	135 and 136	312987
Kay 5	1732	137 and 138	312988
Kay 6	1732	139 and 140	312989
Kay 7	1732	141 and 142	312990
Kay 8	1732	143 and 144	312991
Kay 9	1732	145 and 146	312992
Kay 10	1732	147 and 148	312993
Kay 11	1732	149 and 150	312994
Kay 12	1732	151 and 152	312995
Kay 13	1732	153 and 154	312996
Kay 14	1732	155 and 156	312997
Kay 15	1732	157 and 158	312998
Kay 16	1732	159 and 160	312999
Kay 17	1732	161 and 162	313000
Kay 18	1732	163 and 164	313001
Kay 19E	1732	165 and 166	313002
Kay 19W	1732	167 and 168	313003
Kay 20E	1732	169 and 170	313004
Kay 20W	1732	171 and 172	313005
Kay 21E	1732	173 and 174	313006
Kay 21W	1732	175 and 176	313007
Kay 22	1732	177 and 178	313008
Kay 81	1732	179 and 180	313009
Kay 83	1732	183 and 184	313011
Kay 85	1732	187 and 188	313013
Kay 87	1732	191 and 192	313015

PHOENIX, ARIZONA

1998 AUG - 6 P 2:03

39

**VERIFIED** RECEIVED B.L.M. AZ STATE OFF

SB 8/19/98  
39

ENTERED IN COMPUTER  
8/12/98

39 KC

ASARCO Incorporated

By \_\_\_\_\_  
Agent

STATE OF ARIZONA     )  
                                  )    ss  
County of Pinal        )

The foregoing instrument was acknowledged before me this \_\_\_\_\_ day of  
\_\_\_\_\_, 1998, by Edward C. John.

\_\_\_\_\_  
Notary Public

My Commission Expires: \_\_\_\_\_

MARGARET.ECJ

RECEIVED  
B.L.M. AZ STATE OFFICE  
1998 AUG - 6 P 2:03  
PHOENIX, ARIZONA

AFFIDAVIT OF PAYMENT OF MAINTENANCE FEES  
ON UNPATENTED MINING CLAIMS

STATE OF ARIZONA  
COUNTY OF PINAL

}  
SS  
}

RECEIVED  
BLM. AZ STATE OFFICE  
1998 AUG -6 P 2:00  
PHOENIX, ARIZONA

E. C. John, acting for ASARCO Incorporated, claimant, being first duly sworn, deposes and says that he is a citizen of the United States, more than eighteen years of age and resides at Kearny in Pinal County, State of Arizona, and is personally acquainted with the claims listed below;

that the required payment of \$100 per mining claim maintenance fee for the 1999 assessment year has been made to the BLM for the purpose of holding unpatented mining claims listed below, situated in the Mineral Creek Mining District, Pinal County, Arizona; that said payment of fees was made by ASARCO Inc., owner of said claims, for the purpose of complying with the revised mining laws of the United States, Title 43 U.S.C. Section 3833.2-3.

That the said mining claims are contiguous and are consolidated into one group for common development;

that location notices of the following claims are located in Section 3, Township 3 South, Range 13 East, G. & S. R. B. & M.

ORIGINAL LOCATION NOTICE

<u>Claim</u>	<u>Book or Docket</u>	<u>Page</u>	<u>BLM AMC Serial No.</u>
Portland 5	683	163	67373

RECEIVED  
 B.L.M. AZ STATE OFFICE  
 1998 AUG -6 P 2: 04  
 PHOENIX, ARIZONA

\_\_\_\_\_  
E. C. John for ASARCO Incorporated

SUBSCRIBED and sworn to before me this \_\_\_\_\_ day of \_\_\_\_\_, 1998.

\_\_\_\_\_  
Notary Public

My Commission Expires: \_\_\_\_\_

ENTERED IN OFFICE  
8/12/98 Li

ORIGINAL LOCATION NOTICES

<u>Claim</u>	<u>Book or Docket</u>	<u>Page</u>	<u>BLM AMC Serial No.</u>
Portland 6	683	164 and 165	67374 ✓
Portland 7	683	166 and 167	67375 ✓

\_\_\_\_\_  
E. C. John for ASARCO Incorporated

SUBSCRIBED and sworn to before me this \_\_\_\_\_ day of \_\_\_\_\_, 1998.

\_\_\_\_\_  
Notary Public My Commission Expires: \_\_\_\_\_

**VERIFIED**

8/20/98  
SBS

8/21/98 ✓

PHOENIX, ARIZONA  
1998 AUG - 6 P 2: 04  
RECEIVED  
B.L.M. AZ STATE OFFICE

2  
2

AFFIDAVIT OF PAYMENT OF MAINTENANCE FEE  
FOR UNPATENTED MINING CLAIMS

STATE OF ARIZONA                    }  
  } ss  
COUNTY OF PINAL                    }

E. C. John, acting for ASARCO Incorporated, claimant, being first duly sworn, deposes and says that he is a citizen of the United States, more than eighteen years of age and resides at Kearny in Pinal County, State of Arizona, and is personally acquainted with the claims listed below;

that the payment of \$100 maintenance per mining claim in lieu of 1996 annual assessment work has been made for the purpose of holding unpatented mining claims listed below, situated in the Mineral Creek Mining District, Pinal County, Arizona; said payment has been made by and at the expense of ASARCO Inc., owner of said mining claims to comply with the revised mining laws of the United States.

that the said mining claims are contiguous and are consolidated into one group for common development;

that location notices of the following claims are located in Sections 34, Township 2 South, Range 13 East, and Sections 3, 4, 9 and 10, Township 3 South, Range 15 East, G. & S. R. B. & M.

1998 AUG -6 P 2:05

RECEIVED  
B.L.M. AZ STATE OFFICE

62

ORIGINAL OR AMENDED LOCATION NOTICES

<u>Claim</u>	<u>Book or Docket</u>	<u>Page</u>	<u>BLM AMC Serial No.</u>
Teapot No. 11	850	617	1186
Teapot No. 12	850	618	1187
Livingston No. 2	133	196	67365
New Year No. 3	57, Mines	575	67366
New Year No. 4	57, Mines	576	67367
New Year No. 5	57, Mines	577	67368
New Year No. 6	57, Mines	578	67369
New Year No. 7	57, Mines	579	67370
New Year No. 8	57, Mines	580	67371
New Year No. 9	57, Mines	581	67372
Portland No. 8	720	592	67376
Portland No. 9	720	593	67377
Portland No. 10	720	594	67378
Portland No. 11	720	595	67379
Portland No. 12	720	596	67380
Portland No. 13	720	597	67381
Portland No. 14	720	598	67382
Portland No. 15	720	599	67383
Portland No. 16	720	600	67384
Teapot No. 1	834	692	67385
Teapot No. 2	834	693	67386
Teapot No. 3	834	694	67387
Teapot No. 4	834	695	67388
Teapot No. 5	834	696	67389
Teapot No. 6	834	697	67390
Teapot No. 7	834	698	67391
Teapot No. 8	834	699	67392
Teapot No. 9	834	700	67393
Teapot No. 10	834	701	67394
Red Hills No. 1	129	129	67395
Amended	152	393	
Red Hills No. 2	129	130	67396
Amended	152	394	

1998 AUG - 6 P 2: 05

**VERIFIED**

RECEIVED BLM, AZ STATE OFFICE

5B 8/20/98

8/12/98 ✓

31Kc

31



ORIGINAL OR AMENDED LOCATION NOTICES

<u>Claim</u>	<u>Book or Docket</u>	<u>Page</u>	<u>BLM AMC Serial No.</u>
Red Hills No. 3	129	131	67397
Amended	152	395	
Red Hills No. 4	129	132	67398
Amended	491	46	
Red Hills No. 5	129	133	67399
Amended	491	47	
Red Hills No. 6	129	134	67400
Red Hills No. 7	129	135	67401
Red Hills No. 8	133	195	67402
Red Hills No. 9	129	137	67403
Amended	132	177	
Red Hills No. 11	129	139	67404
Amended	132	178	
Red Hills Fraction	487	394	67405
Red Bluff	495	504	67406
West No. 1	520	971	67407
West No. 2	520	972	67408
West No. 3	520	973	67409
West No. 4	520	974	67410
West No. 5	520	975	67411
West No. 6	520	976	67412
West No. 7	520	977	67413
West No. 8	520	978	67414
West No. 9	520	979	67415
West No. 10	520	980	67416
West No. 11	520	981	67417
West No. 12	520	982	67418
West No. 13	520	983	67419
West No. 14	520	984	67420
West No. 15	520	985	67421
West No. 16	520	986	67422
West No. 17	520	987	67423
West No. 18	520	988	67424
West No. 19	520	989	67425
West No. 20	520	990	67426
West No. 21	520	991	67427

PHOENIX, ARIZONA

1998 AUG -6 P 2:05

RECEIVED B.L.M. AZ STATE OFFICE

VERIFIED

SB 8/20/98

31

8/12/98

31 KC

31

\_\_\_\_\_  
E. C. John for ASARCO Incorporated

SUBSCRIBED and sworn to before me this \_\_\_\_\_ day of \_\_\_\_\_, 1995.

\_\_\_\_\_  
Notary Public

RECEIVED  
B.L.M. AZ STATE OFFICE  
1998 AUG - 6 P 2: 04  
PHOENIX, ARIZONA



ORIGINAL AND AMENDED LOCATION NOTICES

<u>CLAIM NAME &amp; NO.</u>	<u>YEAR</u>	<u>DOCUMENT NO. (PINAL COUNTY)</u>	<u>BLM SERIAL NO. (AMC)</u>
RUSTLER 1	1997	013769	345629
RUSTLER 2	1997	013770	345630
RUSTLER 3	1997	013771	345631
RUSTLER 4	1997	013772	345632
RUSTLER 5	1997	013773	345633

\_\_\_\_\_  
E. C. John, for ASARCO Incorporated

SUBSCRIBED AND SWORN to before me this \_\_\_\_\_ day of \_\_\_\_\_  
1998.

\_\_\_\_\_  
Notary Public

My Commission Expires:  
\_\_\_\_\_

DFEFAFFMC.897

PHOENIX, ARIZONA

1998 AUG - 6 P 2: 05

RECEIVED  
B.L.M. AZ STATE OFFICE

**VERIFIED**

SB 8/20/98

05

ENTERED IN...

8/12/98

5 Kc  
6  
3

**AFFIDAVIT OF PAYMENT OF MAINTENANCE FEE**  
**FOR UNPATENTED MINING CLAIMS**

RECEIVED  
 B.L.M. AZ STATE OFFICE  
 1998 AUG -6 P 2:05  
 PHOENIX, ARIZONA

STATE OF ARIZONA }  
 } SS  
 COUNTY OF PINAL }

E. C. JOHN, acting for ASARCO Incorporated, claimant, being first duly sworn, deposes and says that he is a citizen of the United States, more than eighteen years of age, and resides at Kearny in Pinal County, State of Arizona, and is personally acquainted with the claims listed below.

That the payment of \$100 maintenance fee per mining claim, in lieu of 1999 annual assessment work, has been made for the purpose of holding unpatented mining claims listed below, situated in Mineral Creek Mining District, Pinal County, Arizona; said payment has been made by and at the expense of ASARCO Incorporated, owner of said mining claims, to comply with the revised mining laws of the United States, Title 43 U.S.C. Section 3833.2-3.

That the said mining claims are contiguous and are consolidated into one group for common development.

That location notices of the following claims are located in Sections 26, 27, 34 and 35, Township 3 South, Range 13 East, G. & S. R. B. & M.

**ORIGINAL AND AMENDED LOCATION NOTICES**

<u>CLAIM NAME &amp; NO.</u>	<u>YEAR</u>	<u>DOCUMENT NO.</u> <u>(PINAL COUNTY)</u>	<u>BLM SERIAL NO.</u> <u>(AMC)</u>
TORTILLA 1	1997	004762	344575
TORTILLA 2	1997	004763	344576
TORTILLA 3	1997	004764	344577
TORTILLA 4	1997	004765	344578
TORTILLA 5	1997	004766	344579

**VERIFIED**  
 SB 8/20/98  
 05

8/12/98

5 KC

5

36 5

ORIGINAL AND AMENDED LOCATION NOTICES (Cont'd)

<u>CLAIM NAME &amp; NO.</u>	<u>YEAR</u>	<u>DOCUMENT NO. (PINAL COUNTY)</u>	<u>BLM SERIAL NO. (AMC)</u>
TORTILLA 6	1997	004767	344580
TORTILLA 7	1997	004768	344581
TORTILLA 8	1997	004769	344582
TORTILLA 9	1997	004770	344583
TORTILLA 10	1997	004771	344584
TORTILLA 11	1997	004772	344585
TORTILLA 12	1997	004773	344586
TORTILLA 13	1997	004774	344587
TORTILLA 14	1997	004775	344588
TORTILLA 15	1997	006417	344652
TORTILLA 16	1997	006418	344653
TORTILLA 17	1997	006419	344654
TORTILLA 18	1997	006420	344655
TORTILLA 19	1997	006421	344656
TORTILLA 20	1997	006422	344657
TORTILLA 21	1997	006423	344658
TORTILLA 22	1997	006424	344659
TORTILLA 23	1997	006425	344660
TORTILLA 24	1997	006426	344661
TORTILLA 25	1997	006427	344662
TORTILLA 26	1997	006428	344663
TORTILLA 27	1997	006429	344664
TORTILLA 28	1997	006430	344665
TORTILLA 29	1997	006431	344666
TORTILLA 30	1997	006432	344667
TORTILLA 31	1997	006433	344668
TORTILLA 32	1997	006434	344669
TORTILLA 33	1997	006435	344670
TORTILLA 34	1997	006436	344671
TORTILLA 35	1997	006437	344672
TORTILLA 36	1997	006438	344673

\_\_\_\_\_  
E. C. John, for ASARCO Incorporated

SUBSCRIBED AND SWORN to before me this \_\_\_\_\_ day of \_\_\_\_\_  
1998.

PHOENIX, ARIZONA

1998 AUG - 6 P 2:05

\_\_\_\_\_  
Notary Public

My Commission Expires:

RECEIVED B.L.M. AZ STATE OFFICE

3/ D\FEEAFFMC.897

**VERIFIED**

SB 8/20/98

ENTERED IN COMPUTER

8/12/98

31 KC

31

AFFIDAVIT OF PAYMENT OF MAINTENANCE FEES  
FOR UNPATENTED MINING CLAIMS

STATE OF ARIZONA        }  
                                  } ss  
COUNTY OF PINAL        }

E. C. John, acting for ASARCO Incorporated, claimant, being first duly sworn, deposes and says that he is a citizen of the United States, more than eighteen years of age and resides at Kearny in Pinal County, State of Arizona, and is personally acquainted with the claim listed below;

that the required payment of \$100 per mining claim maintenance fee for the year 1999 in lieu of annual assessment work has been made to the BLM for the purpose of holding claims listed below, situated in the Mineral Creek Mining District, Pinal County, Arizona; that the payment was made by and at the expense of ASARCO Incorporated, owner of said claims, for the purpose of complying with the revised laws of the United States pertaining to annual assessment work, Title 43 U.S.C. Section 3833.2-3.

that the location notice is located in Section 11,  
Township 3 South, Range 13 East, G. & S. R. B. & M.

1998 AUG - 6 - 9 P 2:05

RECEIVED  
BLM, AZ STATE OFFICE

ORIGINAL LOCATION NOTICE

<u>Claim</u>	<u>Book or Docket</u>	<u>Page</u>	<u>BLM AMC Serial No.</u>
Wedge No. 1	431	418	67025

\_\_\_\_\_  
E. C. John for ASARCO Incorporated

SUBSCRIBED and sworn to before me this \_\_\_\_\_ day of \_\_\_\_\_, 1998.

\_\_\_\_\_  
Notary Public

My Commission Expires: \_\_\_\_\_

**VERIFIED**  
50 8/19/98

**ENTERED IN COMPUTER**

8/12/98 Z

PHOENIX, ARIZONA  
1998 AUG - 6 P 2: 05  
RECEIVED B.L.M. AZ STATE OFFICE



AFFIDAVIT OF PAYMENT OF MAINTENANCE FEES  
FOR UNPATENTED MINING CLAIMS

STATE OF ARIZONA                    }  
  }  
COUNTY OF GILA                    }                    ss

E.C. John, acting for ASARCO Incorporated, claimant, being first duly sworn, deposes and says that he is a citizen of the United States, more than eighteen years of age and resides at Kearny in Pinal County, State of Arizona, and is personally acquainted with the claims listed below;

that the said mining claims are contiguous and are consolidated into one group for common development;

that the said claims are situated in the Banner Mining District, Gila County, Arizona, the location notices of which are recorded in the office of the County Recorder of said county;

that payment of the required \$100 maintenance fee for the 1999 assessment year in lieu of assessment work was made by and at the expense of ASARCO Incorporated, owner of said claims, for the purpose of complying with the revised laws of the United States pertaining to retention of unpatented mining claims, Title 43 U.S.C. Section 3833.2-3:

that location notices of the following claims are located in Sections 14 and 23, Township 4 South, Range 15 East, G. & S. R. B. & M.                    17)

PHOENIX, ARIZONA  
1998 AUG - 6 P 2: 05  
RECEIVED  
B.L.M. AZ STATE OFFICE

ORIGINAL AND AMENDED LOCATION NOTICES

<u>Claim</u>	<u>Book or Docket</u>	<u>Page</u>	<u>BLM Serial No. (AMC)</u>
Steamboat 1	829	934-36	314545
Steamboat 2	829	937-39	314546
Steamboat 3	829	940-42	314547
Steamboat 4	829	943-45	314548
Steamboat 5	829	946-48	314549
Steamboat 6	829	949-51	314550
Steamboat 7	829	952-54	314551
Steamboat 8	829	955-57	314552
Steamboat 9	829	958-60	314553
Steamboat 10	829	961-63	314554

\_\_\_\_\_  
E. C. John for ASARCO Incorporated

SUBSCRIBED and Sworn to before me this \_\_\_\_\_ day of \_\_\_\_\_, 1999

\_\_\_\_\_  
Notary Public My Commission Expires: \_\_\_\_\_  
10

No2.ECJ  
RB

10 KC

**VERIFIED**

8/17/98  
of

PHOENIX, ARIZONA

1998 AUG - 6 P 2: 05

RECEIVED  
B.L.M. AZ STATE OFFICE

ENTERED IN COUNTY  
8/17/98 L 10

10

AFFIDAVIT OF PAYMENT OF MAINTENANCE FEES  
FOR UNPATENTED MINING CLAIMS

STATE OF ARIZONA            }  
  }  
COUNTY OF GILA            }            ss

E.C. John, acting for ASARCO Incorporated, claimant, being first duly sworn, deposes and says that he is a citizen of the United States, more than eighteen years of age and resides at Kearny in Pinal County, State of Arizona, and is personally acquainted with the claims listed below;

that the said mining claims are contiguous and are consolidated into one group for common development;

that the said claims are situated in the Banner Mining District, Gila County, Arizona, the location notices of which are recorded in the office of the County Recorder of said county;

that the required \$100 maintenance fee per unpatented mining claim has been paid for the year 1999 to the BLM at the expense of ASARCO Incorporated, owner of said claims, for the purpose of complying with the revised laws of the United States pertaining to annual assessment work, Title 43 U.S.C. Section 3833.2-3.

that location notices of the following claims are located in Sections 28, Township 4 South, Range 15 East, G. & S. R. B. & M.

13

PHOENIX, ARIZONA  
1998 AUG - 6 P 2: 06  
RECEIVED  
BLM, AZ STATE OFFICE

ORIGINAL AND AMENDED LOCATION NOTICES

<u>Claim</u>	<u>Book or Docket</u>	<u>Page</u>	<u>BLM Serial No. (AMC)</u>
Steamboat 34	830	31-33	314578
Steamboat 35	830	54-56	314579
Steamboat 36	830	37-39	314580
Steamboat 37	830	40-42	314581
Steamboat 38	830	43-45	314582
Steamboat 39	830	46-48	314583
Steamboat 40	830	49-51	314584
Steamboat 41	830	52-54	314585
Steamboat 42	830	55-57	314586
Steamboat 43	830	58-60	314587
Steamboat 44	830	61-63	314588
Steamboat 45	830	64-66	314589
Steamboat 46	830	67-69	314590

\_\_\_\_\_  
E. C. John for ASARCO Incorporated

SUBSCRIBED and Sworn to before me this \_\_\_\_\_ day of \_\_\_\_\_, 1998.

\_\_\_\_\_  
Notary Public My Commission Expires \_\_\_\_\_ 13

No4.ECJ  
RB

PHOENIX, ARIZONA

1998 AUG - 6 P 2: 09

RECEIVED  
B.L.M. AZ STATE OFFICE

**VERIFIED**

SB 8/19/98

13

ENTERED IN COMPUTER

8/12/98 L

AFFIDAVIT OF PAYMENT OF MAINTENANCE FEES  
FOR UNPATENTED MINING CLAIMS

STATE OF ARIZONA            }  
  }  
  }        ss  
COUNTY OF GILA            }

E.C. John, acting for ASARCO Incorporated, claimant, being first duly sworn, deposes and says that he is a citizen of the United States, more than eighteen years of age and resides at Kearny in Pinal County, State of Arizona, and is personally acquainted with the claims listed below;

that the said mining claims are contiguous and are consolidated into one group for common development;

that the said claims are situated in the Banner Mining District, Gila County, Arizona, the location notices of which are recorded in the office of the County Recorder of said county;

that payment of the required \$100 per claim maintenance fee for the assessment year 1999 for retention of unpatented mining claims has be made by and at the expense of ASARCO Incorporated, owner of said claims, for the purpose of complying with the revised laws of the United States pertaining to annual assessment work, Title 43 U.S.C. 3833.2-3.

that location notices of the following claims are located in Sections 2, Township 4 South, Range 15 East, G. & S. R. B. & M.

PHOENIX, ARIZONA  
1998 AUG -6 P 2:06  
RECEIVED  
B.L.M. AZ STATE OFFICE

ORIGINAL AND AMENDED LOCATION NOTICES

<u>Claim</u>	<u>Book or Docket</u>	<u>Page</u>	<u>BLM Serial No. (AMC)</u>
Steamboat 11	829	964-66	314555
Steamboat 12	829	967-69	314556
Steamboat 13	829	970-72	314557
Steamboat 14	829	973-75	314558
Steamboat 15	829	976-78	314559
Steamboat 16	829	979-81	314560
Steamboat 17	829	982-84	314561
Steamboat 18	829	985-87	314562
Steamboat 19	829	988-90	314563
Steamboat 20	829	991-93	314564
Steamboat 21	829	994-96	314565
Steamboat 22	829	997-99	314566
Steamboat 23	829	1000-02	314567
Steamboat 24	830	1001-03	314568
Steamboat 25	830	1004-06	314569
Steamboat 26	830	1007-09	314570

314505-

\_\_\_\_\_  
E. C. John for ASARCO Incorporated

SUBSCRIBED and Sworn to before me this \_\_\_\_\_ day of \_\_\_\_\_, 1998.

\_\_\_\_\_  
Notary Public My Commission Expires: \_\_\_\_\_ 16

No3.ECJ  
RB

PHOENIX, ARIZONA

1998 AUG - 6 P 2: 06

16 KC

**VERIFIED**

RECEIVED  
B.L.M. AZ STATE OFFICE

8/20/98

**16**

ENTERED IN COMPUTER

8/12/98

AFFIDAVIT OF PAYMENT OF MAINTENANCE FEES

FOR UNPATENTED MINING CLAIMS

STATE OF ARIZONA            }  
  }  
  }    ss  
COUNTY OF GILA            }

E.C. John, acting for ASARCO Incorporated, claimant, being first duly sworn, deposes and says that he is a citizen of the United States, more than eighteen years of age and resides at Kearny in Pinal County, State of Arizona, and is personally acquainted with the claims listed below;

that the said mining claims are contiguous and are consolidated into one group for common development;

that the said claims are situated in the Banner Mining District, Gila County, Arizona, the location notices of which are recorded in the office of the County Recorder of said county;

that payment of the required \$100 per mining claim maintenance fee for the assessment year 1999 for the retention of unpatented mining claims has been paid at the expense of ASARCO Incorporated, owner of said claims, for the purpose of complying with the revised laws of the United States pertaining to annual assessment work, Title 43 U.S.C. Section 3833.2-3.

that location notices of the following claims are located in Section 21, Township 4 South, Range 15 East, G. & S. R. B. & M.

PHOENIX, ARIZONA  
1998 AUG - 6 P 2: 06  
RECEIVED B.L.M. AZ STATE OFFICE

ORIGINAL AND AMENDED LOCATION NOTICES

<u>Claim</u>	<u>Book or Docket</u>	<u>Page</u>	<u>BLM Serial No. (AMC)</u>
Steamboat 47	830	70-72	314591
Steamboat 48	830	73-75	314592
Steamboat 49	830	76-78	314593
Steamboat 50	830	79-81	314594
Steamboat 51	830	82-84	314595
Steamboat 52	830	85-87	314596
Steamboat 53	830	88-90	314597
Steamboat 54	830	91-93	314598
Steamboat 55	830	94-96	314599
Steamboat 56	830	97-99	314600
Steamboat 57	830	100-02	314601
Steamboat 58	830	103-05	314602
Steamboat 59	830	106-08	314603
Steamboat 60	830	109-111	314604

\_\_\_\_\_  
E. C. John for ASARCO Incorporated

SUBSCRIBED and Sworn to before me this \_\_\_\_\_ day of \_\_\_\_\_, 1998.

\_\_\_\_\_  
My Commission Expires: \_\_\_\_\_  
Notary Public

14

No5.ECJ  
RB

PHOENIX, ARIZONA

1998 AUG - 6 P 2: 06

RECEIVED  
B.L.M. AZ STATE OFFICE

**VERIFIED**

SB 8/20/98

14 KC

ENTERED AS OF

8/12/98

14



AFFIDAVIT OF PAYMENT OF MAINTENANCE FEES  
FOR UNPATENTED MINING CLAIMS

STATE OF ARIZONA        }  
                                  }  
COUNTY OF GILA        }        ss

E.C. John, acting for ASARCO Incorporated, claimant, being first duly sworn, deposes and says that he is a citizen of the United States, more than eighteen years of age and resides at Kearny in Pinal County, State of Arizona, and is personally acquainted with the claims listed below;

that the said mining claims are contiguous and are consolidated into one group for common development;

that the said claims are situated in the Banner Mining District, Gila County, Arizona, the location notices of which are recorded in the office of the County Recorder of said county;

that payment of the required \$100 maintenance fee for the 1999 assessment year per unpatented mining claim as been made by and at the expense of ASARCO Incorporated, owner of said claims, for the purpose of complying with the revised laws of the United States pertaining to annual assessment work, Title 43 U.S.C. Section 3833.2-3.

The location notices of the following claims are located in Sections 14, 15, and 23, Township 4 South, Range 15 East, G. & S. R. B. & M.

7

PHOENIX, ARIZONA  
1998 AUG -6 P 2:06  
RECEIVED  
B.L.M. AZ STATE OFFICE

ORIGINAL AND AMENDED LOCATION NOTICES

<u>Claim</u>	<u>Book or Docket</u>	<u>Page</u>	<u>BLM Serial No. (AMC)</u>
Steamboat 61	830	112-14	314605
Steamboat 62	830	115-17	314606
Steamboat 63	830	118-20	314607
Steamboat 64	830	121-23	314608
Steamboat 65	830	124-26	314609
Steamboat 66	830	127-29	314610
Steamboat 67	830	130-32	314611
Steamboat 68	830	133-35	314612
Steamboat 69	830	136-38	314613

\_\_\_\_\_  
E. C. John for ASARCO Incorporated

SUBSCRIBED and Sworn to before me this \_\_\_\_\_ day of \_\_\_\_\_, 1998.

\_\_\_\_\_  
Notary Public My Commission Expires: \_\_\_\_\_

No6.ECJ  
RB

9 KC

PHOENIX, ARIZONA

1998 AUG -6 P 2: 06

RECEIVED  
B.L.M. AZ STATE OFFICE

**VERIFIED**

SB 8/20/98

09

8/12/98

9

UNITED STATES  
DEPARTMENT OF THE INTERIOR  
BUREAU OF LAND MANAGEMENT

RECEIPT AND ACCOUNTING ADVICE

NO. 2389201

LM/AZ 08/06/98

Subject: CLAIM MAINTENANCE FEE 1998 (1398) 2 13 13 139,000.00

Applicant:

ASARCO  
EDWARD F JOHN  
PO BOX 8  
HAYDEN AZ 85235

SAME

Remitter: CH 55020912  
(520) 356-3543  
FAX (520) 356-3803

Assignor:

LEASE MANAGEMENT DATA										
<input type="checkbox"/> NEW <input type="checkbox"/> UPDATE <input type="checkbox"/> PAYMENT										
ORIGINAL SERIAL NO.	ASG.	TYPE	ST.	CTY.	FUND SYMBOL			ACRES/UNITS	RATE	
AME 67026, ET AL										
AMOUNT	ANV. DATE	EXP. DATE	BILL CYC.	S/C	DISTRICT	NEXT BILL	MISC. DATA	U of M	ACTUAL UNITS	
ASSIGNMENT SERIAL NO.	ASG.	TYPE	ST.	CTY.	FUND SYMBOL			ACRES/UNITS	RATE	
AMOUNT	ANV. DATE	EXP. DATE	BILL CYC.	S/C	DISTRICT	NEXT BILL	MISC. DATA	U of M	ACTUAL UNITS	

APPLY REMITTANCE

ACTION	FUND SYMBOL	CTY.	AMOUNT
FILING FEE			
RENTAL			
UNEARNED			
REFUND			
TOTAL			
AMOUNT DUE			

Remarks:

BY:

DATE:

- Lease in Escrow?
- KGS?
- Auto Escalates?
- Auto Renew?

- Of Interest?
- Operating Rights?
- Operator
- Bond Filed?

FOR MMS USE ONLY

BILLEE	FOREST REFUGE
NUMBER	
OCS SECTION	
CODE	

RECEIVED  
BUREAU OF  
LAND MANAGEMENT

AUG 12 9 50 AM '97

ARIZONA  
STATE OFFICE  
PHOENIX, ARIZONA

Page 1 of 4

**AFFIDAVIT OF PAYMENT OF MAINTENANCE FEE**  
**FOR UNPATENTED MINING CLAIMS**

STATE OF ARIZONA }  
                              } SS  
COUNTY OF PINAL }

E. C. JOHN, acting for ASARCO Incorporated, claimant, being first duly sworn, deposes and says that he is a citizen of the United States, more than eighteen years of age, and resides at Kearny in Pinal County, State of Arizona, and is personally acquainted with the claims listed below.

That the payment of \$100 maintenance per mining claim, in lieu of 1998 annual assessment work, has been made for the purpose of holding unpatented mining claims listed below, situated in Mineral Creek Mining District, Pinal County, Arizona; said payment has been made by and at the Expense of ASARCO Incorporated, owner of said mining claims, to comply with the revised mining laws of the United States.

That the said mining claims are contiguous and are consolidated into one group for common development.

That location notices of the following claims are located in Sections 33 and 34, Township 3 South, Range 14 East, and Sections 3, 4, 5 and 8, Township 4 South, Range 14 East, G. & S. R. B. & M.

**ORIGINAL AND AMENDED LOCATION NOTICES**

<u>CLAIM NAME &amp; NO.</u>	<u>YEAR</u>	<u>DOCUMENT NO.</u> <u>(PINAL COUNTY)</u>	<u>BLM SERIAL NO.</u> <u>(AMC)</u>
HACKBERRY 1	1997	010513	345188
HACKBERRY 2	1997	010514	345189
HACKBERRY 3	1997	010515	345190
HACKBERRY 4	1997	010516	345191
HACKBERRY 5	1997	010517	345192
HACKBERRY 6	1997	010518	345193

6

100

RECEIVED  
BUREAU OF  
LAND MANAGEMENT

Aug 22 9 50 AM '97

PHOENIX, ARIZONA  
STATE OFFICE  
BLM

ORIGINAL AND AMENDED LOCATION NOTICES (Cont'

<u>CLAIM NAME &amp; NO.</u>	<u>YEAR</u>	<u>DOCUMENT NO. (PINAL COUNTY)</u>	<u>BLM SERIAL NO. (AMC)</u>
HACKBERRY 7	1997	010519	345194
HACKBERRY 8	1997	010520	345195
HACKBERRY 9	1997	010521	345196
HACKBERRY 10	1997	010522	345197
HACKBERRY 11	1997	010523	345198
HACKBERRY 12	1997	010524	345199
HACKBERRY 13	1997	010525	345200
HACKBERRY 14	1997	010526	345201
HACKBERRY 15	1997	010527	345202
HACKBERRY 16	1997	010528	345203
HACKBERRY 17	1997	010529	345204
HACKBERRY 18	1997	010530	345205
HACKBERRY 19	1997	010531	345206
HACKBERRY 20	1997	010532	345207
HACKBERRY 21	1997	010533	345208
HACKBERRY 22	1997	010534	345209
HACKBERRY 23	1997	010535	345210
HACKBERRY 24	1997	010536	345211
HACKBERRY 25	1997	010537	345212
HACKBERRY 26	1997	010538	345213
HACKBERRY 27	1997	010539	345214
HACKBERRY 28	1997	010540	345215
HACKBERRY 29	1997	010541	345216
HACKBERRY 30	1997	010542	345217
HACKBERRY 31	1997	010543	345218
HACKBERRY 32	1997	010544	345219
HACKBERRY 33	1997	010545	345220
HACKBERRY 34	1997	010546	345221
HACKBERRY 35	1997	010547	345222
HACKBERRY 36	1997	010548	345223
HACKBERRY 37	1997	010549	345224
HACKBERRY 38	1997	010550	345225
HACKBERRY 39	1997	010551	345226
HACKBERRY 40	1997	010552	345227
HACKBERRY 41	1997	010553	345228
HACKBERRY 42	1997	010554	345229
HACKBERRY 43	1997	010555	345230
HACKBERRY 44	1997	010556	345231
HACKBERRY 45	1997	008632	344757
HACKBERRY 46	1997	008633	344758
HACKBERRY 47	1997	008634	344759
HACKBERRY 48	1997	008635	344760
HACKBERRY 49	1997	008636	344761
HACKBERRY 50	1997	008637	344762
HACKBERRY 51	1997	008638	344763

45

ORIGINAL AND AMENDED LOCATION NOTICES (Cont'd)

<u>CLAIM NAME &amp; NO.</u>	<u>YEAR</u>	<u>DOCUMENT NO. (PINAL COUNTY)</u>	<u>BLM SERIAL NO. (AMC)</u>
HACKBERRY 52	1997	008639	344764
HACKBERRY 53	1997	008640	344765
HACKBERRY 54	1997	008641	344766
HACKBERRY 55	1997	008642	344767
HACKBERRY 56	1997	008643	344768
HACKBERRY 57	1997	008644	344769
HACKBERRY 58	1997	008645	344770
HACKBERRY 59	1997	008646	344771
HACKBERRY 60	1997	008647	344772
HACKBERRY 61	1997	008648	344773
HACKBERRY 62	1997	008649	344774
HACKBERRY 63	1997	009613	345121
HACKBERRY 64	1997	009614	345122
HACKBERRY 65	1997	009615	345123
HACKBERRY 66	1997	009616	345124
HACKBERRY 67	1997	009617	345125
HACKBERRY 68	1997	009618	345126
HACKBERRY 69	1997	009619	345127
HACKBERRY 70	1997	009620	345128
HACKBERRY 71	1997	009621	345129
HACKBERRY 72	1997	013038	345354
HACKBERRY 73	1997	013039	345355
HACKBERRY 74	1997	013040	345356
HACKBERRY 75	1997	013041	345357
HACKBERRY 76	1997	013042	345358
HACKBERRY 77	1997	013043	345359
HACKBERRY 78	1997	013044	345360
HACKBERRY 79	1997	013045	345361
HACKBERRY 80	1997	013046	345362
HACKBERRY 81	1997	013047	345363
HACKBERRY 82	1997	013048	345364
HACKBERRY 83	1997	013049	345365
HACKBERRY 84	1997	013050	345366
HACKBERRY 85	1997	013051	345367
HACKBERRY 86	1997	013052	345368
HACKBERRY 87	1997	013053	345369
HACKBERRY 88	1997	013054	345370
HACKBERRY 89	1997	013055	345371
HACKBERRY 90	1997	013056	345372
HACKBERRY 91	1997	013057	345373
HACKBERRY 92	1997	013058	345374
HACKBERRY 93	1997	013059	345375
HACKBERRY 94	1997	013060	345376
HACKBERRY 95	1997	013061	345377
HACKBERRY 96	1997	013062	345378
HACKBERRY 97	1997	013063	345379

ARIZONA  
STATE OFFICE  
PHOENIX, ARIZ  
RECEIVED  
BUREAU OF  
LAND MANAGEMENT  
Aug 12 9 50

*[Handwritten initials]*

ORIGINAL AND AMENDED LOCATION NOTICES (Cont'd)

<u>CLAIM NAME &amp; NO.</u>	<u>YEAR</u>	<u>DOCUMENT NO. (PINAL COUNTY)</u>	<u>BLM SERIAL NO. (AMC)</u>
HACKBERRY 98	1997	013064	345380
HACKBERRY 99	1997	013065	345381
HACKBERRY 100	1997	013066	345382
HACKBERRY 101	1997	013067	345383
HACKBERRY 102	1997	013068	345384
HACKBERRY 103	1997	013069	345385
HACKBERRY 104	1997	013070	345386
HACKBERRY 105	1997	013071	345387
HACKBERRY 106	1997	013072	345388
HACKBERRY 107	1997	013073	345389

\_\_\_\_\_  
E. C. John, for ASARCO Incorporated

SUBSCRIBED AND SWORN to before me this \_\_\_\_ day of \_\_\_\_ August, 1997.

\_\_\_\_\_  
Notary Public

My Commission Expires:  
\_\_\_\_\_

RECEIVED  
BUREAU OF  
LAND MANAGEMENT

AUG 12 9 50 AM 1997

ARIZONA  
STATE OFFICE  
PHOENIX, ARIZONA

Handwritten signature and initials in the bottom right corner of the page.





ORIGINAL AND AMENDED LOCATION NOTICES

<u>CLAIM NAME &amp; NO.</u>	<u>YEAR</u>	<u>DOCUMENT NO.</u> <u>(PINAL COUNTY)</u>	<u>BLM SERIAL NO.</u> <u>(AMC)</u>
RUSTLER 1	1997	013769	345629
RUSTLER 2	1997	013770	345630
RUSTLER 3	1997	013771	345631
RUSTLER 4	1997	013772	345632
RUSTLER 5	1997	013773	345633

\_\_\_\_\_  
E. C. John, for ASARCO Incorporated

SUBSCRIBED AND SWORN to before me this \_\_\_\_ day of \_\_\_\_ August, 1997.

\_\_\_\_\_  
Notary Public

My Commission Expires:  
\_\_\_\_\_

D\FEEAFFMC.897

RECEIVED  
BUREAU OF  
LAND MANAGEMENT  
Aug 12 9 50 AM 1997  
ARIZONA  
STATE OFFICE  
PHOENIX, ARIZONA

(5)



RECEIVED  
BUREAU OF  
LAND MANAGEMENT

AUG 12 9 49 AM '97

ARIZONA  
STATE OFFICE  
PHOENIX, ARIZONA  
Page 2

ORIGINAL AND AMENDED LOCATION NOTICES (Cont.)

<u>CLAIM NAME &amp; NO.</u>	<u>YEAR</u>	<u>DOCUMENT NO. (PINAL COUNTY)</u>	<u>BLM SERIAL NO. (AMC)</u>
TORTILLA 6	1997	004767	344580
TORTILLA 7	1997	004768	344581
TORTILLA 8	1997	004769	344582
TORTILLA 9	1997	004770	344583
TORTILLA 10	1997	004771	344584
TORTILLA 11	1997	004772	344585
TORTILLA 12	1997	004773	344586
TORTILLA 13	1997	004774	344587
TORTILLA 14	1997	004775	344588
TORTILLA 15	1997	006417	344652
TORTILLA 16	1997	006418	344653
TORTILLA 17	1997	006419	344654
TORTILLA 18	1997	006420	344655
TORTILLA 19	1997	006421	344656
TORTILLA 20	1997	006422	344657
TORTILLA 21	1997	006423	344658
TORTILLA 22	1997	006424	344659
TORTILLA 23	1997	006425	344660
TORTILLA 24	1997	006426	344661
TORTILLA 25	1997	006427	344662
TORTILLA 26	1997	006428	344663
TORTILLA 27	1997	006429	344664
TORTILLA 28	1997	006430	344665
TORTILLA 29	1997	006431	344666
TORTILLA 30	1997	006432	344667
TORTILLA 31	1997	006433	344668
TORTILLA 32	1997	006434	344669
TORTILLA 33	1997	006435	344670
TORTILLA 34	1997	006436	344671
TORTILLA 35	1997	006437	344672
TORTILLA 36	1997	006438	344673

E. C. John, for ASARCO Incorporated

SUBSCRIBED AND SWORN to before me this \_\_\_\_ day of August, 1997.

Notary Public

My Commission Expires:

D\FEEAFFMC.897

21

UNITED STATES  
DEPARTMENT OF THE INTERIOR  
BUREAU OF LAND MANAGEMENT

RECEIPT AND ACCOUNTING ADVICE

No. 231523U

TC/AZ

08/12/97

Subject: CLAIM MAINTENANCE FEE 1998 - 1402

2 51 13 140,200.00

Applicant:

ASARCO INC  
RAY COMPLEX  
BOX 8  
HAYDEN AZ 85835

Remitter: CK 55017405  
520-356-3284

*AMC 253273  
2774618  
294050*

Assignor:

LEASE MANAGEMENT DATA  NEW  UPDATE  PAYMENT

ORIGINAL SERIAL NO.	ASG.	TYPE	ST.	CTY.	FUND SYMBOL	ACRES/UNITS	RATE
000001 ET AL							

AMOUNT	ANV. DATE	EXP. DATE	BILL CYC.	S/C	DISTRICT	NEXT BILL	MISC. DATA	U of M	ACTUAL UNITS

ASSIGNMENT SERIAL NO.	ASG.	TYPE	ST.	CTY.	FUND SYMBOL	ACRES/UNITS	RATE

AMOUNT	ANV. DATE	EXP. DATE	BILL CYC.	S/C	DISTRICT	NEXT BILL	MISC. DATA	U of M	ACTUAL UNITS

*Refund Maintenance Fee paid  
in rem of the fee 93,94,95 & 96*

APPLY REMITTANCE

ACTION	FUND SYMBOL	CTY.	AMOUNT
FILING FEE			
RENTAL			
UNEARNED			
REFUND			\$14,500 <sup>00</sup>
TOTAL			
AMOUNT DUE			

Remarks: *4 claims listed - WNW 747C. Shows  
AMC 294050-294061  
253273-253274  
253455  
253458  
253465  
277473  
277475-277497  
277502  
277504  
277506*

BY: *[Signature]* DATE: *8/12/98*

Lease in Escrow?  
 KGS?  
 Auto Escalates?  
 Auto Renew?

Of Interest?  
Operating Rights?  
Operator  
Bond Filed?

FOR MMS USE ONLY

BILLEE NUMBER	FOREST REFUGE
OCS SECTION	
CODE	

# ASARCO

## Ray Complex

Neil A. Gambell  
Environmental Services Manager

ATML 11892 345188 26  
 11545 338178  
 138158 ✓ 48023  
 325895 141486  
 294050 277408  
 253273 299632  
 303735 248373  
 46919 1186  
 315164 315170  
 45684

August 11, 1997 312984

345354 316548  
 345629 344757  
 334652 345121

ARIZONA  
STATE OFFICE  
PHOENIX, ARIZONA

AUG 12 9 49 AM '97

RECEIVED  
BUREAU OF  
LAND MANAGEMENT  
RB

Mining Claims Department  
Bureau of Land Management  
U. S. Department of Interior  
222 North Central Avenue  
Phoenix, Arizona 85004-2003

Gentlemen:

Enclosed are the Asarco - Ray Complex "Affidavit of Payment of Maintenance Fee For Unpatented Mining Claims" forms along with Asarco's check in the amount of \$140,200 covering the annual maintenance fee on these claims.

Sincerely,

*E. C. John /NAC*  
E. C. John  
Land Agent

ECJ:mbp

Enclosures

pc: N. A. Gambell

ENTERED IN COMPUTER

*PRB*

*10/22/07*

*PRB*

M\BLM-UMCF.LTR

RECEIVED  
BUREAU OF  
LAND MANAGEMENT

AUG 12 10 00 AM '97

ARIZONA  
STATE OFFICE  
PHOENIX, ARIZONA

AFFIDAVIT OF MAINTENANCE FEES PAID  
FOR UNPATENTED MINING CLAIMS

STATE OF ARIZONA        )  
                                  ) SS  
COUNTY OF GILA        )

E. C. John, acting for ASARCO Incorporated, claimant, being first duly sworn, deposes and says that he is a citizen of the United States, more than eighteen years of age and resides at Kearny in Pinal County, State of Arizona, and is personally acquainted with the claims listed below;

that the said mining claims are all contiguous and are consolidated into one group for common development;

that the said mining claims are situated in the Banner Mining District, Gila County, Arizona, the location notices of which are recorded in the office of the County Recorder of said county;

that the required \$100 per claim maintenance fee has been paid to the BLM in lieu of performing annual assessment labor for the year 1998. Said payment was at the expense of ASARCO Incorporated, owner of said claims, for the purpose of complying with the laws of the United States pertaining to retention of mining claims.

that the location notices of the following claims fall within Sections 27 and 28, Township 4 South, Range 15 East, G. & S. R. B. & M.

12  
JK

ORIGINAL OR AMENDED LOCATION NOTICES

<u>Claim</u>	<u>Book or Docket</u>	<u>Page</u>	<u>BLM AMC Serial No.</u>
Chilito No. 1	47, Mines	577	66991
Amended	225	136	
Chilito No. 2	47, Mines	580	66992
Amended	225	137	
Cobre Verde No. 8	41, Mines	464	66993
(Chilito No. 3)	42, Mines	244	
Amended	224	334	
Amended	225	138	
Chilito No. 4	47, Mines	578	66994
Amended	225	139	
Chilito No. 41	225	170	66995
Steamboat 27	830	10-12	314571
Steamboat 28	830	13-15	314572
Steamboat 29	830	16-18	314573
Steamboat 30	830	19-21	314574
Steamboat 31	830	22-24	314575
Steamboat 32	830	25-27	314576
Steamboat 33	830	28-30	314577

\_\_\_\_\_  
E. C. John for ASARCO Incorporated

SUBSCRIBED and sworn to before me this \_\_\_\_\_ day of \_\_\_\_\_, 1997.

\_\_\_\_\_  
Notary Public

(12)

ARIZONA  
STATE OFFICE  
PHOENIX, ARIZONA

RECEIVED  
BUREAU OF  
LAND MANAGEMENT  
Aug 12 10 00 AM '97

RECEIVED  
BUREAU OF  
LAND MANAGEMENT  
Aug 12 9 59 AM '97  
ARIZONA  
STATE OFFICE  
PHOENIX, ARIZONA

AFFIDAVIT OF MAINTENANCE FEES PAID  
FOR UNPATENTED MINING CLAIMS

STATE OF ARIZONA                    )  
  ) SS  
COUNTY OF GILA                    )

E. C. John, acting for ASARCO Incorporated, claimant, being first duly sworn, deposes and says that he is a citizen of the United States, more than eighteen years of age and resides at Kearny in Pinal County, State of Arizona, and is personally acquainted with the claims listed below;

that the said mining claims are all contiguous and are consolidated into one group for common development;

that the said claims are situated in the Banner Mining District, Gila County, Arizona, the location notices of which are recorded in the office of the County Recorder of said county;

that the required \$100 per mining claim maintenance fee has been paid for the 1998 assessment year to the BLM at the expense of ASARCO Incorporated, owner of said claims for the purpose of complying with the laws of the United States concerning the retention of unpatented mining claims.

that the location notices for said claims are located in Sections 21, 22 and 27, Township 4 South, Range 15 East, G. & S. R. B. & M.

(25) [Handwritten signature]



RECEIVED  
BUREAU OF  
LAND MANAGEMENT

AUG 12 9 59 AM '97

ARIZONA  
STATE OFFICE  
PHOENIX, ARIZONA

Page 2 of 3

ORIGINAL OR AMENDED LOCATION NOTICES

<u>Claim</u>	<u>Book or Docket</u>	<u>Page</u>	BLM AMC <u>Serial No.</u>
Porphyry	48	158	48401 ✓
Quartzite	48	158	48402 ✓
Black Copper	8	454	48405 ✓
Amended	48	144	
Blue Copper	8	454	48406
Amended	48	145	
Keystone	8	512	48413 ✓
Amended	48	152	
North Star	8	429	48418 ✓
Amended	48	157	
Senator	8	455	48420 ✓
Amended	48	160	
Tip Top	16	118	48428 ✓
Amended	48	166	
Chilito No. 6	47, Mines	581	66996
Amended	42, Mines 225	140	
Chilito No. 7	47, Mines	582	66997
Amended	42, Mines 225	141	
Chilito No. 8	47, Mines	583	66998
Amended	225	142	
Copper Glance No. 1 (Chilito 12)	41, Mines	464	66999
Amended	42, Mines	246	
Amended	225	145	
Copper Glance No. 2 (Chilito 13)	41, Mines	465	67000 ✓
Amended	42, Mines	247	
Amended	225	146	
Two Bridges (Chilito 14)	47, Mines	559	67001
Amended	42, Mines	248	
Amended	225	147	
Evener (Chilito 15)	47, Mines	560	67002
Amended	42, Mines	249	
Amended	225	148	

15

RECEIVED  
BUREAU OF  
LAND MANAGEMENT

AUG 12 10 00 AM 1997

ARIZONA  
STATE OFFICE  
PHOENIX, ARIZONA

ORIGINAL OR AMENDED LOCATION NOTICES

<u>Claim</u>	<u>Book or Docket</u>	<u>Page</u>	<u>BLM AMC Serial No.</u>
Copper Glance No. 7 (Chilito 19)	41, Mines	466	67003
Amended	42, Mines	250	
Amended	225	149	
Chilena No. 3 (Chilito 29)	47, Mines	556	67004
Amended	42, Mines	260	
Amended	225	159	
Chilena No. 4 (Chilito 30)	47, Mines	557	67005
Amended	42, Mines	261	
Amended	225	160	
Chilena No. 5 (Chilito 32)	47, Mines	558	67006
Amended	42, Mines	262	
Amended	225	161	
Chilena No. 2 (Chilito 33)	47, Mines	555	67007
Amended	42, Mines	263	
Amended	225	162	
Chilito No. 42	238	465	67008
Ethel	41, Mines	12	67009
Spring	47, Mines	121	67010
Drusilla	47, Mines	93	67011
Fanny	47, Mines	94	67012

E. C. John for ASARCO Incorporated

SUBSCRIBED and sworn to before me this \_\_\_\_\_ day of \_\_\_\_\_, 1997.

Notary Public

10 9 97

RECEIVED  
BUREAU OF  
LAND MANAGEMENT

AUG 12 9 59 AM '97

ARIZONA  
STATE OFFICE  
PHOENIX, ARIZONA

AFFIDAVIT OF MAINTENANCE FEES PAID  
FOR UNPATENTED MINING CLAIMS

STATE OF ARIZONA        )  
                                  ) SS  
COUNTY OF GILA        )

E. C. John, acting for ASARCO Incorporated, claimant, being first duly sworn, deposes and says that he is a citizen of the United States, more than eighteen years of age and resides at Kearny in Pinal County, State of Arizona, and is personally acquainted with the claims listed below;

that the required annual \$100 per mining claim maintenance fee for the assessment year 1998 has been paid to the BLM for the benefit of, and for the purpose of holding claims listed below, situated in the Banner Mining District, Gila County, Arizona; that said maintenance fee was paid to comply with the revised laws of the United States pertaining to retention of unpatented mining claims.

that the said mining claims are all contiguous and are consolidated into one group for common development;

The location notices for said claims are located within Section 27, Township 4 South, Range 15 East, G. & S. R. B. & M.

RECEIVED  
BUREAU OF  
LAND MANAGEMENT

AUG 12 9 59 AM '97

ARIZONA  
STATE OFFICE  
PHOENIX, ARIZONA

Page 2

ORIGINAL AND AMENDED LOCATION NOTICES

<u>Claim</u>	<u>Book or Docket</u>	<u>Page</u>	<u>BLM Serial No. (AMC)</u>
--------------	-----------------------	-------------	---------------------------------

ORIGINAL AND AMENDED LOCATION NOTICES

<u>Claim</u>	<u>Book</u>	<u>Docket</u>	<u>Page</u>	<u>BLM Serial No. (AMC)</u>
Black Eagle No. 1	49,	Mines	550	67014
Black Eagle No. 2	49,	Mines	550	67015
Black Eagle No. 3	49,	Mines	551	67016
Black Eagle No. 4	49,	Mines	551	67017
Black Eagle No. 5	49,	Mines	551	67018
Black Eagle No. 6	49,	Mines	552	67019
Fraction No. 6				67020
Amended		160	511	
Amended		226	538	
Amended		250	456	
Chilito No. 9	47,	Mines	586	67013 ✓
Amended		224	335	
Amended		225	143	

\_\_\_\_\_  
E. C. John for ASARCO Incorporated

SUBSCRIBED and sworn to before me this \_\_\_\_\_ day of \_\_\_\_\_, 1997.

\_\_\_\_\_  
Notary Public

RECEIVED  
BUREAU OF  
LAND MANAGEMENT

AUG 12 9 59 AM '97

ARIZONA  
STATE OFFICE  
PHOENIX, ARIZONA

Page 1 of 2

AFFIDAVIT OF PAYMENT OF ANNUAL MAINTENANCE FEES  
FOR UNPATENTED MINING CLAIMS

STATE OF ARIZONA        )  
                                  ) ss  
COUNTY OF GILA        )

E. C. John, acting for ASARCO Incorporated, claimant, being first duly sworn, deposes and says that he is a citizen of the United States, more than eighteen years of age and resides at Kearny in Pinal County, State of Arizona, and is personally acquainted with the claims listed below;

that prior to the 31st of August, 1997, the required payment of annual maintenance fees was made for the purpose of holding claims listed below, situated in the Banner Mining District, Gila County, Arizona; this fee of \$100 per mining claim was paid in lieu of annual assessment work for the year 1998. Such payment was made by and at the expense of ASARCO Incorporated, owner of said claims, for the purpose of complying with the revised laws of the United States pertaining to retention of unpatented mining claims.

that location notices for said mining claims are located in Section 11, Township 5 South, Range 15 East, G. & S. R. B.

4  
[Handwritten signature]

ORIGINAL LOCATION NOTICES

<u>Claim</u>	<u>Book or Docket</u>	<u>Page</u>	<u>BLM AMC Serial No.</u>
Dick No. 17	62	354	67021
Dick No. 18	62	355	67022
Dick No. 19	62	356	67023
Dick No. 20	62	357	67024

\_\_\_\_\_  
E. C. John for ASARCO Incorporated

SUBSCRIBED and sworn to before me this \_\_\_\_\_ day of \_\_\_\_\_, 1997.


\_\_\_\_\_  
Notary Public

ARIZONA  
STATE OFFICE  
PHOENIX, ARIZONA

AUG 12 9 59 AM '97

RECEIVED  
BUREAU OF  
LAND MANAGEMENT

(4)



AFFIDAVIT OF PAYMENT OF MAINTENANCE FEES  
FOR UNPATENTED MINING CLAIMS

STATE OF ARIZONA            }  
  }  
COUNTY OF GILA            }            ss

E.C. John, acting for ASARCO Incorporated, claimant, being first duly sworn, deposes and says that he is a citizen of the United States, more than eighteen years of age and resides at Kearny in Pinal County, State of Arizona, and is personally acquainted with the claims listed below;

that the said mining claims are contiguous and are consolidated into one group for common development;

that the said claims are situated in the Banner Mining District, Gila County, Arizona, the location notices of which are recorded in the office of the County Recorder of said county;

that payment of the required \$100 maintenance fee for the 1998 assessment year in lieu of assessment work was made by and at the expense of ASARCO Incorporated, owner of said claims, for the purpose of complying with the revised laws of the United States pertaining to retention of unpatented mining claims:

that location notices of the following claims are located in Sections 14 and 23, Township 4 South, Range 15 East, G. & S. R. B. & M.

ARIZONA  
STATE OFFICE  
PHOENIX, ARIZONA  
AUG 12 9 59 AM '97  
RECEIVED  
BUREAU OF  
LAND MANAGEMENT

10

ORIGINAL AND AMENDED LOCATION NOTICES

<u>Claim</u>	<u>Book or Docket</u>	<u>Page</u>	<u>BLM Serial No. (AMC)</u>
Steamboat 1	829	934-36	314545
Steamboat 2	829	937-39	314546
Steamboat 3	829	940-42	314547
Steamboat 4	829	943-45	314548
Steamboat 5	829	946-48	314549
Steamboat 6	829	949-51	314550
Steamboat 7	829	952-54	314551
Steamboat 8	829	955-57	314552
Steamboat 9	829	958-60	314553
Steamboat 10	829	961-63	314554

\_\_\_\_\_  
E. C. John for ASARCO Incorporated

SUBSCRIBED and Sworn to before me this \_\_\_\_\_ day of \_\_\_\_\_, 1997.

\_\_\_\_\_  
Notary Public

No2.ECJ  
RB

ARIZONA  
STATE OFFICE  
PHOENIX, ARIZONA

AUG 12 9 59 AM '97

RECEIVED  
BUREAU OF  
LAND MANAGEMENT



AFFIDAVIT OF PAYMENT OF MAINTENANCE FEES  
FOR UNPATENTED MINING CLAIMS

STATE OF ARIZONA                    }  
  }  
COUNTY OF GILA                    }                    ss

E.C. John, acting for ASARCO Incorporated, claimant, being first duly sworn, deposes and says that he is a citizen of the United States, more than eighteen years of age and resides at Kearny in Pinal County, State of Arizona, and is personally acquainted with the claims listed below;

that the said mining claims are contiguous and are consolidated into one group for common development;

that the said claims are situated in the Banner Mining District, Gila County, Arizona, the location notices of which are recorded in the office of the County Recorder of said county;

that payment of the required \$100 per claim maintenance fee for the assesment year 1998 for retention of unpatented mining claims has be made by and at the expense of ASARCO Incorporated, owner of said claims, for the purpose of complying with the revised laws of the United States pertaining to annual assessment work.

that location notices of the following claims are located in Sections 2, Township 4 South, Range 15 East, G. & S. R. B. & M.

ARIZONA  
STATE OFFICE  
PHOENIX, ARIZONA

AUG 12 9 59 AM '97

RECEIVED  
BUREAU OF  
LAND MANAGEMENT

16 *[Handwritten signature]*

ORIGINAL AND AMENDED LOCATION NOTICES

<u>Claim</u>	<u>Book or Docket</u>	<u>Page</u>	<u>BLM Serial No. (AMC)</u>
Steamboat 11	829	964-66	314555
Steamboat 12	829	967-69	314556
Steamboat 13	829	970-72	314557
Steamboat 14	829	973-75	314558
Steamboat 15	829	976-78	314559
Steamboat 16	829	979-81	314560
Steamboat 17	829	982-84	314561
Steamboat 18	829	985-87	314562
Steamboat 19	829	988-90	314563
Steamboat 20	829	991-93	314564
Steamboat 21	829	994-96	314565
Steamboat 22	829	997-99	314566
Steamboat 23	829	1000-02	314567
Steamboat 24	830	1001-03	314568
Steamboat 25	830	1004-06	314569
Steamboat 26	830	1007-09	314570

\_\_\_\_\_  
E. C. John for ASARCO Incorporated

SUBSCRIBED and Sworn to before me this \_\_\_\_\_ day of \_\_\_\_\_, 1997.

\_\_\_\_\_  
Notary Public

No3.ECJ  
RB

(16)

ARIZONA  
STATE OFFICE  
PHOENIX, ARIZONA

AUG 12 9 59 AM '97

RECEIVED  
BUREAU OF  
LAND MANAGEMENT

AFFIDAVIT OF PAYMENT OF MAINTENANCE FEES  
FOR UNPATENTED MINING CLAIMS

STATE OF ARIZONA                    }  
  }  
COUNTY OF GILA                    }                    ss

E.C. John, acting for ASARCO Incorporated, claimant, being first duly sworn, deposes and says that he is a citizen of the United States, more than eighteen years of age and resides at Kearny in Pinal County, State of Arizona, and is personally acquainted with the claims listed below;

that the said mining claims are contiguous and are consolidated into one group for common development;

that the said claims are situated in the Banner Mining District, Gila County, Arizona, the location notices of which are recorded in the office of the County Recorder of said county;

that the required \$100 maintenance fee per unpatented mining claim has been paid for the year 1998 to the BLM at the expense of ASARCO Incorporated, owner of said claims, for the purpose of complying with the revised laws of the United States pertaining to annual assessment work.

that location notices of the following claims are located in Sections 28, Township 4 South, Range 15 East, G. & S. R. B. & M.

ARIZONA  
STATE OFFICE  
PHOENIX, ARIZONA  
Aug 12 9 59 AM '97  
RECEIVED  
BUREAU OF  
LAND MANAGEMENT

13 [Handwritten signature]

ORIGINAL AND AMENDED LOCATION NOTICES

<u>Claim</u>	<u>Book or Docket</u>	<u>Page</u>	<u>BLM Serial No. (AMC)</u>
Steamboat 34	830	31-33	314578
Steamboat 35	830	54-56	314579
Steamboat 36	830	37-39	314580
Steamboat 37	830	40-42	314581
Steamboat 38	830	43-45	314582
Steamboat 39	830	46-48	314583
Steamboat 40	830	49-51	314584
Steamboat 41	830	52-54	314585
Steamboat 42	830	55-57	314586
Steamboat 43	830	58-60	314587
Steamboat 44	830	61-63	314588
Steamboat 45	830	64-66	314589
Steamboat 46	830	67-69	314590

\_\_\_\_\_  
E. C. John for ASARCO Incorporated

SUBSCRIBED and Sworn to before me this \_\_\_\_\_ day of \_\_\_\_\_, 1997.

\_\_\_\_\_  
Notary Public

No4.ECJ  
RB

RECEIVED  
BUREAU OF  
LAND MANAGEMENT  
Aug 12 9 59 AM '97  
ARIZONA  
STATE OFFICE  
PHOENIX, ARIZONA

13  
*[Handwritten signature]*

AFFIDAVIT OF PAYMENT OF MAINTENANCE FEES  
FOR UNPATENTED MINING CLAIMS

STATE OF ARIZONA                    }  
  }  
COUNTY OF GILA                    }                    ss

E.C. John, acting for ASARCO Incorporated, claimant, being first duly sworn, deposes and says that he is a citizen of the United States, more than eighteen years of age and resides at Kearny in Pinal County, State of Arizona, and is personally acquainted with the claims listed below;

that the said mining claims are contiguous and are consolidated into one group for common development;

that the said claims are situated in the Banner Mining District, Gila County, Arizona, the location notices of which are recorded in the office of the County Recorder of said county;

that payment of the required \$100 maintenance fee for the 1998 assessment year per unpatented mining claim as been made by and at the expense of ASARCO Incorporated, owner of said claims, for the purpose of complying with the revised laws of the United States pertaining to annual assessment work.

The location notices of the following claims are located in Sections 14, 15, and 23, Township 4 South, Range 15 East, G. & S. R. B. & M.

RECEIVED  
BUREAU OF  
LAND MANAGEMENT  
Aug 12 9 58 AM '97  
ARIZONA  
STATE OFFICE  
PHOENIX, ARIZONA

9  
JH

ORIGINAL AND AMENDED LOCATION NOTICES

<u>Claim</u>	<u>Book or Docket</u>	<u>Page</u>	<u>BLM Serial No. (AMC)</u>
Steamboat 61	830	112-14	314605
Steamboat 62	830	115-17	314606
Steamboat 63	830	118-20	314607
Steamboat 64	830	121-23	314608
Steamboat 65	830	124-26	314609
Steamboat 66	830	127-29	314610
Steamboat 67	830	130-32	314611
Steamboat 68	830	133-35	314612
Steamboat 69	830	136-38	314613

\_\_\_\_\_  
E. C. John for ASARCO Incorporated

SUBSCRIBED and Sworn to before me this \_\_\_\_\_ day of \_\_\_\_\_, 1997.

\_\_\_\_\_  
Notary Public

No6.ECJ  
RB

RECEIVED  
BUREAU OF  
LAND MANAGEMENT  
Aug 12 9 59 AM 1997  
ARIZONA  
STATE OFFICE  
PHOENIX, ARIZONA

AFFIDAVIT OF PAYMENT OF MAINTENANCE FEES  
FOR UNPATENTED MINING CLAIMS

STATE OF ARIZONA                    }  
  }  
COUNTY OF GILA                    }                    ss

E.C. John, acting for ASARCO Incorporated, claimant, being first duly sworn, deposes and says that he is a citizen of the United States, more than eighteen years of age and resides at Kearny in Pinal County, State of Arizona, and is personally acquainted with the claims listed below;

that the said mining claims are contiguous and are consolidated into one group for common development;

that the said claims are situated in the Banner Mining District, Gila County, Arizona, the location notices of which are recorded in the office of the County Recorder of said county;

that payment of the required \$100 maintenance fee for the assessment year 1998 for the retention of unpatented mining claims has been paid at the expense of ASARCO Incorporated, owner of said claims, for the purpose of complying with the revised laws of the United States pertaining to annual assessment work.

that location notices of the following claims are located in Section 21, Township 4 South, Range 15 East, G. & S. R. B. & M.

RECEIVED  
BUREAU OF  
LAND MANAGEMENT  
Aug 12 9 58 AM '97  
ARIZONA  
STATE OFFICE  
PHOENIX, ARIZONA

14

ORIGINAL AND AMENDED LOCATION NOTICES

<u>Claim</u>	<u>Book or Docket</u>	<u>Page</u>	<u>BLM Serial No. (AMC)</u>
Steamboat 47	830	70-72	314591
Steamboat 48	830	73-75	314592
Steamboat 49	830	76-78	314593
Steamboat 50	830	79-81	314594
Steamboat 51	830	82-84	314595
Steamboat 52	830	85-87	314596
Steamboat 53	830	88-90	314597
Steamboat 54	830	91-93	314598
Steamboat 55	830	94-96	314599
Steamboat 56	830	97-99	314600
Steamboat 57	830	100-02	314601
Steamboat 58	830	103-05	314602
Steamboat 59	830	106-08	314603
Steamboat 60	830	109-111	314604

\_\_\_\_\_  
E. C. John for ASARCO Incorporated

SUBSCRIBED and Sworn to before me this \_\_\_\_\_ day of \_\_\_\_\_, 1997.

\_\_\_\_\_  
Notary Public

No5.ECJ  
RB

ARIZONA  
STATE OFFICE  
PHOENIX, ARIZONA

AUG 12 9 58 AM '97

RECEIVED  
BUREAU OF  
LAND MANAGEMENT

Handwritten initials and a circled number '4'.



RECEIVED  
BUREAU OF  
LAND MANAGEMENT

AUG 12 9 57 AM '97

ARIZONA  
STATE OFFICE  
PHOENIX, ARIZONA

Page 1 of 15

AFFIDAVIT OF MAINTENANCE FEES PAID  
FOR UNPATENTED MINING CLAIMS


STATE OF ARIZONA                    }  
  } SS  
COUNTY OF PINAL                    }

E. C. John, acting for ASARCO Incorporated, claimant, being first duly sworn, deposes and says that he is a citizen of the United States, more than eighteen years of age and resides at Kearny in Pinal County, State of Arizona, and is personally acquainted with the claims listed below;

that the required annual maintenance fee of \$100 per mining claim for the 1998 assessment year, has been paid to the BLM for the benefit of, and for the purpose of holding claims listed below, situated in the Mineral Creek Mining District, Pinal County, Arizona; that said maintenance fee was paid at the expense of ASARCO Incorporated for the purpose of complying with the revised laws of the United States pertaining to the retention of unpatented mining claims.

that the said mining claims are contiguous and are consolidated into one group for common development;

that the location notices of the following claims are located in Sections 1, 2, 11, 12, 13, 14, 21, 22, 23, 24, 25, 26, 27 and 35 of Township 3 South, Range 13 East, and Sections 7, 17, 18, 19, 20 and 30, Township 3 South, Range 14 East, G. & S. R. B. & M.

362 

Page 2 of 15  
ORIGINAL OR AMENDED LOCATION NOTICES

<u>Claim</u>	<u>Book or Docket</u>	<u>Page</u>	<u>BLM AMC Serial No.</u>
Adobe	52, Mines	493	67026
Amended	372	493	
A Hunch No. 2	70, Mines	151	67027
Amended	213	35	
A Hunch No. 3	70, Mines	488	67028
Amended	213	36	
A Hunch No. 4	73, Mines	267	67029
Amended	213	37	
A Hunch No. 5	73, Mines	268	67030
Amended	213	38	
A Hunch No. 6	73, Mines	269	67031
Amended	213	39	
A Hunch No. 7	78, Mines	241	67032
Amended	213	40	
Canyon No. 6		364	67033
Carnation	30, Mines	499	67035
Chest	35, Mines	197	67036
Chloride Gulch	15, Mines	219	67037
Amended	36, Mines	591	
Combination	30, Mines	499	67038
Contact No. 3	32, Mines	531	67039
Copper Ace No. 1		264	537
Copper Ace No. 2		264	538
Copper Ace No. 3		264	539
Copper Ace No. 4		264	540
Copper Zone No. 4	24, Mines	543	67043
Amended	372	491	67045
Copper Zone No. 5	24, Mines	544	67046
Amended	372	492	
Happy Vale	35, Mines	421	67047
Led	35, Mines	301	67048
Major	32, Mines	531	67049
Major No. 2	32, Mines	532	67050
Major No. 3	32, Mines	533	67051
Major No. 4	35, Mines	421	67052
Major No. 5	46, Mines	26	67053
Major No. 6	46, Mines	27	67054

Aug 12 9 57 AM '97

RECEIVED  
 BUREAU OF  
 LAND MANAGEMENT

ARIZONA  
 STATE OFFICE  
 PHOENIX, ARIZONA

Page 3 of 15  
ORIGINAL OR AMENDED LOCATION NOTICES

<u>Claim</u>	<u>Book or Docket</u>	<u>Page</u>	<u>BLM AMC Serial No.</u>
Mescal No. 1	188	564	67055
Amended	193	425	
Mescal No. 2	188	565	67056
Mescal No. 3	188	566	67057
Mescal No. 4	188	567	67058
Mescal No. 5	189	328	67059
Mescal No. 6	188	568	67060
Mescal No. 7	188	569	67061
Mescal No. 8	189	55	67062
Mescal No. 9	189	56	67063
Mescal No. 10	189	57	67064
Mescal No. 11	189	58	67065
Mescal No. 12	189	59	67066
Mescal No. 13	189	60	67067
Mescal No. 14	189	61	67068
Mescal No. 15	189	62	67069
Mescal No. 16	189	329	67070
Mescal No. 17	189	63	67071
Mescal No. 18	189	199	67072
Mescal No. 19	189	64	67073
Mescal No. 20	189	65	67074
Mescal No. 21	189	210	67075
Mescal No. 22	189	201	67076
Mescal No. 23	189	202	67077
Mescal No. 24	189	203	67078
Mescal No. 25	189	204	67079
Mescal No. 26	189	205	67080
Amended	194	528	
Mescal No. 27	194	529	67081
Mescal No. 28	194	530	67082
Mescal No. 29	194	531	67083
Mescal No. 30	194	532	67084
Mescal No. 31	194	533	67085
Mescal No. 32	194	534	67086
Mescal No. 33	194	535	67087
Mescal No. 34	194	536	67088
Mescal No. 35	194	537	67089
Mescal No. 36	194	538	67090
Mescal No. 37	194	539	67091
Mescal No. 38	194	540	67092
Mescal No. 39	194	541	67093

RECEIVED  
 BUREAU OF  
 LAND MANAGEMENT  
 AUG 12 9 57 AM '97

ARIZONA  
 STATE OFFICE  
 PHOENIX, ARIZONA


  
 39

ORIGINAL OR AMENDED LOCATION NOTICES

<u>Claim</u>	<u>Book or Docket</u>	<u>Page</u>	<u>BLM AMC Serial No.</u>
Mescal No. 40	195	564	67094
Mescal No. 41	195	565	67095
Mescal No. 42	195	566	67096
Mescal No. 43	197	230	67097
Mescal No. 44	197	231	67098
Mescal No. 45	197	232	67099
Mescal No. 46	197	233	67100
Mescal No. 47	197	234	67101
Amended	1869	910-911	2
Mescal No. 49	197	236	67103
Amended	1869	914-914	
Mescal No. 50	195	562	67104
Amended	1869	916	
Mescal No. 51	195	563	67105
Mesquite No. 1	197	228	67106
Mesquite No. 2	197	229	67107
Odessa	35, Mines	422	67108
Olive	35, Mines	198	67109
Recall	35, Mines	198	67110
Rustler No. 1	364	196	67111
Rustler No. 2	364	197	67112
Rustler No. 3	364	198	67113
Rustler No. 4	364	199	67114
Silverball (SilverBall)	39, Mines	457	67115
Silver King	31, Mines	495	67116
Silver Lead	31, Mines	496	67117
Silver Leaf (SilverLeap)	31, Mines	497	67118
Silver Leap No. 3	32, Mines	530	67119
Silver Queen	31, Mines	496	67120
Silver Threads	31, Mines	497	67121
Star	31, Mines	494	67122
Would be Expert	31, Mines	302	67123
Southern No. 1	297	230	67173
Southern No. 2	297	231	67174
Southern No. 3	297	232	67175
Southern No. 4	297	233	67176
Southern No. 5	297	234	67177
Amended	1869	940-941	
Southern No. 6	297	235	67178
Amended	1869	942-943	

ARIZONA  
STATE OFFICE  
PHOENIX, ARIZONA

AUG 12 9 57 AM '97

RECEIVED  
BUREAU OF  
LAND MANAGEMENT

35

ORIGINAL OR AMENDED LOCATION NOTICES

<u>Claim</u>	<u>Book or Docket</u>	<u>Page</u>	<u>BLM AMC Serial No.</u>	
Southern No. 7		334	532	67179
Southern No. 8		334	533	67180
Amended		1869	944-945	
Ray Southern 1	47, Mines		462	67181
Ray Southern 5	47, Mines		463	67182
Amended		1869	918-919	
Ray Southern 6	47, Mines		464	67183
Amended		1869	920-921	
Ray Southern 7	47, Mines		465	67184
Amended		1869	922-923	
Ray Southern 10	47, Mines		468	67187
Amended		1869	924-925	
Ray Southern 11	47, Mines		469	67188
Amended		297	236	
Ray Southern 12	47, Mines		470	67189
Amended		1869	926-927	
Ray Southern 16	55, Mines		355	67193
Ray Southern 17	56, Mines		527	67195
Amended		1869	934-935	
Ray Southern 39		155	134	67196
Amended		360	522	
Reamended		1869	636-937	
Ray Southern 40		155	86	67197
Amended		360	523	
Reamended		1869	938-939	
Ray Southern 41		155	87	67198
Amended		360	524	
Ray Southern 42		158	88	67199
Amended		360	525	
Bur No. 1		719	609	67249
Amended		974	225	
Bur No. 2		719	610	67250
Amended		974	227	
Bur No. 3		719	611	67251
Amended		974	229	
Bur No. 4		719	612	67252
Amended		974	231	
Bur No. 5		719	613	67253
Amended		974	233	

ARIZONA  
STATE OFFICE  
PHOENIX, ARIZONA

AUG 12 9 57 AM '97

RECEIVED  
BUREAU OF  
LAND MANAGEMENT

20

ORIGINAL OR AMENDED LOCATION NOTICES

<u>Claim</u>	<u>Book or Docket</u>	<u>Page</u>	<u>BLM AMC Serial No.</u>
Bur No. 6	719	614	67254
Amended	974	235	
Bur No. 7	719	615	67255
Amended	974	237	
Bur No. 8	719	616	67256
Amended	974	239	
Bur No. 9	719	617	67257
Amended	974	241	
Bur No. 10	719	618	67258
Amended	974	243	
Reamended	1890	405-406	
Bur No. 11	719	619	67259
Amended	974	245	
Bur No. 12	719	620	67260
Amended	974	247	
Reamended	1890	407-408	
Bur No. 13	719	621	67261
Amended	974	249	
Bur No. 14	719	622	67262
Amended	974	251	
Reamended	1890	409-410	
Bur No. 15	719	623	67263
Amended	974	253	
Bur No. 16	719	624	67264
Amended	974	255	
Reamended	1890	411-412	
Bur No. 17	719	625	67265
Amended	974	257	
Reamended	1890	413-414	
Bur No. 18	719	626	67266
Amended	974	259	
Reamended	1890	415-416	
Bur No. 19	719	627	67267
Amended	974	261	
Reamended	1890	417-418	
Bur No. 20	719	628	67268
Amended	974	263	
Reamended	1890	419-420	

ARIZONA  
STATE OFFICE  
PHOENIX, ARIZONA

Aug 12 9 58 AM '97

RECEIVED  
BUREAU OF  
LAND MANAGEMENT

15

ORIGINAL OR AMENDED LOCATION NOTICES

<u>Claim</u>	<u>Book or Docket</u>	<u>Page</u>	<u>BLM AMC Serial No.</u>
Bur No. 22	719	630	67269 ✓
Amended	974	265	
Reamended	1869	946-947	
Bur No. 24	719	632	67271 ✓
Amended	974	269	
Reamended	1869	948-949	
Bur No. 26	719	634	67273
Amended	974	273	
Reamended	1869	950-951	
Bur No. 27	719	635	67274
Amended	974	275	
Bur No. 28	719	636	67275
Amended	974	277	
Reamended	1869	952-953	
Bur No. 30	719	638	67277
Amended	974	281	
Reamended	1869	954-955	
Bur No. 31	719	639	67278
Amended	974	283	
Bur No. 32	719	640	67279
Amended	974	285	
Reamended	1869	956-957	
Bur No. 33	719	641	67280
Amended	974	287	
Bur No. 34	719	642	67281
Amended	974	289	
Reamended	1869	970-971	
Bur No. 37	719	645	67284 ✓
Amended	974	295	
Bur No. 39	719	647	67286
Amended	974	299	
Bur No. 40	719	648	67287
Amended	974	301	
Reamended	1869	978-979	
Bur No. 41	719	649	67288
Amended	974	303	
Bur No. 43	720	591	67289
Amended	974	305	
Bur No. 45	719	651	67290
Amended	974	307	

ARIZONA  
STATE OFFICE  
PHOENIX, ARIZONA

AUG 12 9 58 AM '97

RECEIVED  
BUREAU OF  
LAND MANAGEMENT

16  
[Handwritten signature]

ORIGINAL OR AMENDED LOCATION NOTICES

<u>Claim</u>	<u>Book or Docket</u>	<u>Page</u>	<u>BLM AMC Serial No.</u>
Bur No. 46	719	652	67291
Amended	974	309	
Bur No. 47	719	653	67292
Amended	974	311	
Bur No. 48	719	654	67293
Amended	974	313	
Bur No. 49	719	655	67294
Amended	974	315	
Bur No. 50	719	656	67295
Amended	974	317	
Bur No. 51	719	657	67296
Amended	974	319	
Reamended	1890	421-422	
Bur No. 52	719	658	67297
Amended	974	321	
Bur No. 53	719	659	67298
Amended	974	323	
Reamended	1890	423-424	
Bur No. 54	719	660	67299
Amended	974	325	
Bur No. 55	719	661	67300
Amended	974	327	
Reamended	1890	425-426	
Bur No. 56	719	662	67301
Amended	974	329	
Bur No. 57	719	663	67302
Amended	974	331	
Reamended	1890	427-428	
Bur No. 58	719	664	67303
Amended	974	333	
Bur No. 59	719	665	67304
Amended	974	335	
Reamended	1890	429-430	
Bur No. 60	719	666	67305
Amended	974	337	
Reamended	1890	431-432	
Bur No. 61	719	667	67306
Amended	974	339	
Reamended	1890	433-434	



*Handwritten signature*  
 16

Aug 12 9 58 AM '97

RECEIVED  
 BUREAU OF  
 LAND MANAGEMENT

ARIZONA STATE OFFICE  
 PHOENIX, ARIZONA



ORIGINAL OR AMENDED LOCATION NOTICES

<u>Claim</u>	<u>Book or Docket</u>	<u>Page</u>	<u>BLM AMC Serial No.</u>
Bur No. 62	719	668	67307
Amended	974	341	
Reamended	1890	435-436	
Bur No. 63	719	669	67308
Amended	974	343	
Reamended	1890	437-438	
Bur No. 64	719	670	67309
Amended	974	345	
Reamended	1890	439-440	
Bur No. 65	719	671	67310
Amended	974	347	
Reamended	1890	441-442	
Bur No. 66	719	672	67311
Amended	974	349	
Bur No. 67	719	673	67312
Amended	974	351	
Reamended	1890	443-444	
Bur No. 68	719	674	67313
Amended	974	353	
Bur No. 69	719	675	67314
Amended	974	355	
Reamended	1890	445-446	
Bur No. 71	719	677	67315
Amended	974	357	
Bur No. 73	719	679	67316
Amended	974	359	
Bur No. 75	719	681	67317
Amended	974	361	
Bur No. 77	719	683	67318
Amended	974	363	
Reamended	1869	980-981	
Bur No. 83	719	689	67321
Amended	974	369	
Reamended	1869	984-985	
Bur No. 86	719	690	67322
Amended	974	371	
Bur No. 87	719	691	67323
Amended	974	373	

ARIZONA  
STATE OFFICE  
PHOENIX, ARIZONA

AUG 12 9 58 AM '97

RECEIVED  
BUREAU OF  
LAND MANAGEMENT

5

ORIGINAL OR AMENDED LOCATION NOTICES

<u>Claim</u>	<u>Book or Docket</u>	<u>Page</u>	<u>BLM AMC Serial No.</u>
Bur No. 88	719	692	67324
Amended	974	375	
Bur No. 89	719	693	67325
Amended	974	377	
Bur No. 90	719	694	67326
Amended	974	379	
Bur No. 91	719	695	67327
Amended	974	381	
Bur No. 92	719	696	67328
Amended	974	383	
Bur No. 93	719	697	67329
Amended	974	385	
Bur No. 94	719	698	67330
Amended	974	387	
Bur No. 95	719	699	67331
Amended	974	389	
Bur No. 116	719	718	67332
Amended	974	391	
Bur No. 117	719	719	67333
Amended	974	393	
Bur No. 118	719	720	67334
Amended	974	395	
Bur No. 119	719	721	67335
Amended	974	397	
Bur No. 120	719	722	67336
Amended	974	399	
Bur No. 121	719	723	67337
Amended	974	401	
Bur No. 122	719	724	67338
Amended	974	403	
Bur No. 123	719	725	67339
Amended	974	405	
Bur No. 124	719	726	67340
Amended	974	407	
Bur No. 125	719	727	67341
Amended	974	409	
Bur No. 126	719	728	67432
Amended	974	411	
Bur No. 127	719	729	67343
Amended	974	413	

ARIZONA  
STATE OFFICE  
PHOENIX, ARIZONA

Aug 12 9 58 AM '97

RECEIVED  
BUREAU OF  
LAND MANAGEMENT

20

ORIGINAL OR AMENDED LOCATION NOTICES

<u>Claim</u>	<u>Book or Docket</u>	<u>Page</u>	<u>BLM AMC Serial No.</u>
Bur No. 128	719	730	67344
Amended	974	415	
Bur No. 129	719	731	67345
Amended	974	417	
Bur No. 130	719	732	67346
Amended	974	419	
Blue Hills No. 1	280	374	67428
Blue Hills No. 2	280	375	67429
Blue Hills No. 3	280	376	67430
Blue Hills No. 4	280	377	67431
Blue Hills No. 5	280	378	67432
Blue Hills No. 6	280	379	67433
Blue Hills No. 7	280	380	67434
Blue Hills No. 8	280	381	67435
Blue Hills No. 9	280	382	67436
Blue Hills No. 10	280	383	67437
Blue Hills No. 11	280	384	67438
Blue Hills No. 12	280	385	67439
Ray No. 2	545	102	67441
Ray No. 4	545	104	67443
Ray No. 5	545	105	67444
Ray No. 6	545	106	67445
Ray No. 7	545	107	67446
Ray No. 8	545	108	67447
Ray No. 9	545	109	67448
Ray No. 10	545	110	67449
Ray No. 11	545	111	67450
Ray No. 12	545	112	67451
Ray No. 13	545	113	67452
Ray No. 14	545	114	67453
Ray No. 15	552	367	67454
Ray No. 16	545	116	67455
Ray No. 17	545	117	67456
Ray No. 18	545	118	67457
Ray No. 20	545	120	67459
Ray No. 21	545	121	67460
Ray No. 22	552	381	67461
Ray No. 23	545	122	67462
Ray No. 24	552	382	67463

✓

✓

Entered 2/13/98

✓

36

Aug 12 9 58 AM '97

RECEIVED BUREAU OF LAND MANAGEMENT

ARIZONA STATE OFFICE PHOENIX, ARIZONA

ORIGINAL OR AMENDED LOCATION NOTICES

<u>Claim</u>	<u>Book or Docket</u>	<u>Page</u>	<u>BLM AMC Serial No.</u>
Ray No. 25	545	123	67464
Ray No. 26	552	383	67465
Ray No. 27	545	124	67466
Ray No. 28	552	384	67467
Ray No. 29	545	125	67468
Ray No. 30	552	385	67469
Ray No. 31	552	386	67470
Ray No. 32	552	387	67471
Ray No. 33	552	388	67472
Ray No. 34	552	389	67473
Ray No. 35	545	126	67474
Ray No. 36	545	127	67475
Ray No. 37	545	128	67476
Ray No. 38	545	129	67477
Ray No. 39	545	130	67478
Ray No. 40	545	131	67479
Ray No. 41	545	132	67480
Ray No. 42	545	133	67481
Ray No. 43	552	390	67482
Ray No. 44	552	391	67483
Ray No. 45	552	392	67484
Ray No. 46	552	393	67485
Ray No. 47	552	394	67486
Ray No. 48	552	395	67487
Ray No. 49	546	444	67488
Ray No. 50	546	445	67489
Ray No. 51	546	446	67490
Ray No. 52	546	447	67491
Ray No. 53	546	448	67492
Ray No. 54	546	449	67493
Ray No. 55	546	450	67494
Ray No. 56	546	451	67495
Ray No. 57	546	452	67496
Ray No. 58	546	453	67497
Ray No. 59	546	454	67498
Ray No. 60	552	396	67499
Ray No. 61	548	185	67500
Ray No. 62	548	186	67501
Ray No. 63	548	187	67502

ARIZONA  
STATE OFFICE  
PHOENIX, ARIZONA

Aug 12 9 58 AM '97

RECEIVED  
BUREAU OF  
LAND MANAGEMENT

Handwritten signature and circled number 39

Page 13 of 15  
ORIGINAL OR AMENDED LOCATION NOTICES

<u>Claim</u>	<u>Book or Docket</u>	<u>Page</u>	<u>BLM AMC Serial No.</u>
Ray No. 64	548	188	67503
Ray No. 65	548	189	67504
Ray No. 66	548	190	67505
Ray No. 67	548	191	67506
Ray No. 68	548	192	67507
Ray No. 69	548	193	67508
Ray No. 70	548	194	67509
Ray No. 71	548	195	67510
Ray No. 72	548	196	67511
Ray No. 73	552	370	67512
Ray No. 74	552	371	67513
Ray No. 75	552	372	67514
Ray No. 76	552	373	67515
Ray No. 77	552	374	67516
Ray No. 78	552	375	67517
Ray No. 79	552	376	67518
Ray No. 80	552	377	67519
Ray No. 81	552	378	67520
Ray No. 82	552	379	67521
Ray No. 83	552	380	67522
Ray No. 84	758	967	67523
Ray No. 85	758	968	67524
Ray No. 86	758	969	67525
Ray No. 87	758	970	67526
Ray No. 88	758	971	67527
Ray No. 89	758	972	67528
Ray No. 90	758	973	67529
Ray No. 91	758	974	67530
Ray No. 92	758	975	67531
Ray No. 93	758	976	67532
Ray No. 94	758	977	67533
Ray No. 95	758	978	67534
Ray No. 96	758	979	67535
Ray No. 97	758	980	67536
Ray No. 99	785	780	67538
Ray No. 100	785	781	67539
Ray No. 101	785	782	67540
Pat No. 1	1076	304	138158
Pat No. 2	1076	306	138159
Pat No. 3	1076	308	138160
Pat No. 4	1076	310	138161
RMD No. 39	1083	493	141524

ARIZONA  
STATE OFFICE  
PHOENIX, ARIZONA

Aug 12 9 58 AM '97

RECEIVED  
BUREAU OF  
LAND MANAGEMENT

42

ORIGINAL OR AMENDED LOCATION NOTICES

<u>Claim</u>	<u>Book or Docket</u>	<u>Page</u>	<u>BLM AMC Serial No.</u>
RMD no. 40	1083	495	141525
RMD No. 41	1083	497	141526
RMD No. 42	1083	499	141527
RMD No. 43	1083	501	141528
RMD No. 44	1083	503	141529
RMD No. 45	1083	505	141530
RMD No. 46	1083	507	141531
RMD No. 47	1083	509	141532
RMD No. 48	1083	511	141533
RMD No. 49	1083	513	141534
RMD No. 50	1083	515	141535
RMD No. 51	1083	517	141536
RMD No. 52	1083	519	141537
RMD No. 53	1083	521	141538
RMD No. 54	1083	523	141539
RMD No. 55	1083	525	141540
RMD No. 56	1083	527	141541
RMD No. 57	1083	529	141542
RMD No. 58	1083	531	141543
RMD No. 59	1083	533	141544
RMD No. 60	1083	535	141545
RMD No. 61	1083	537	141546
RMD No. 62	1083	539	141547
RMD No. 63	1083	541	141548
RMD No. 64	1083	543	141549
RMD No. 65	1083	545	141550
RMD No. 66	1083	547	141551
RMD No. 67	1083	549	141552
RMD No. 68	1083	551	141553
RMD No. 69	1083	553	141554
RMD No. 70	1083	555	141555
RMD No. 137	1083	689	141622
RMD No. 138	1083	691	141623
Mescal No. 48	1869	912-913	325897
Ray Southern 14	1869	928-929	352898
Ray Southern	1869	930-931	325899
Ray Southern 16-A	1869	932-933	325900
Bur No. 35	1869	972-973	325904
Bur No. 36	1869	974-975	325905
Bur No. 38	1869	976-977	325906
Bur No. 81	1869	982-983	325907
Ray No. 98	1869	986-987	325908

ARIZONA  
STATE OFFICE  
PHOENIX, ARIZONA

Aug 12 9 58 AM '97

RECEIVED  
BUREAU OF  
LAND MANAGEMENT

42

---


E. C. John for ASARCO Incorporated

SUBSCRIBED and sworn to before me this \_\_\_\_\_ day of \_\_\_\_\_, 1997.

---

Notary Public

RECEIVED  
BUREAU OF  
LAND MANAGEMENT  
Aug 12 9 58 AM '97  
ARIZONA  
STATE OFFICE  
PHOENIX, ARIZONA



277468 - 277472 ✓

277474 - ✓

277498 - 277501 ✓

277503 ✓

277505 ✓

277507 ✓

277522 - 277538 ✓

277540 ✓

277542 ~~277544~~ ✓

277544





RECEIVED  
BUREAU OF  
LAND MANAGEMENT

AUG 12 9 56 AM '97

ARIZONA  
STATE OFFICE  
PHOENIX, ARIZONA

NOTICE  
OF  
INTENTION TO HOLD  
AND PAYMENT OF ANNUAL MAINTENANCE FEES.

STATE OF ARIZONA }  
                                  } ss  
COUNTY OF PINAL }

Name of Claims : AXER Nos. 1 through 124 (BLM Serial Nos.  
AMC 277550 through 277673) ✓

Description : Said mill site claims are located  
in the southeast one-fourth of Section 8  
and Section 17, Township 3 South, Range 13  
East, G. & S. R. B. & M.

Owner : ASARCO Incorporated

Mailing Address : Box 8  
Hayden, Arizona 85235

The above-named mill site claims are being held by the owner for the purpose of mine waste disposal and/or ore processing plant sites. This document is being filed to comply with Title 43 U.S.C. Section 3822.2-3. Annual Maintenance fee of \$100 per claim has been paid for the assessment year 1998.

E.C. John for ASARCO Incorporated

SUBSCRIBED and sworn before me this \_\_\_\_\_ of \_\_\_\_\_, 1997.

\_\_\_\_\_  
Notary Public

124  
AS



RECEIVED  
BUREAU OF  
LAND MANAGEMENT

AUG 12 9 56 AM '97

ARIZONA  
STATE OFFICE  
PHOENIX, ARIZONA

NOTICE OF INTENT TO HOLD  
AND  
PAYMENT OF MAINTENANCE FEES  
FOR MILLSITE CLAIMS

- Name of Claims. : LOT 5, C.E. #1, C.E. #2, C.E. #3, C.E. #4 and C.E.#5 Millsite claims (BLM Serial Nos. AMC 333067, 333068, 333069, 333070, 333071, and 333072). ✓
- Description : Said millsite claims are located in the SW 1\4 of Sec. 10, and in the NW 1\4 and NE 1\4 of Sec. 11 T3S R13E in the Mineral Creek Mining District, Pinal County, Arizona.
- Owner : ASARCO Inc.- Ray Complex  
P. O. Box 8  
Hayden. Arizona 85235

The above named claims are being held by the owner for the purpose of mine waste disposal and/or ore processing plant sites. Maintenance fees of \$100 per claim have been paid for the year 1998. This document is being filed to comply with Title 43 U. S. C. Section 3833.2-3.

\_\_\_\_\_  
Edward C. John for ASARCO Inc.

Subscribed and sworn before me this \_\_\_\_ day of \_\_\_\_\_, 1997.

\_\_\_\_\_  
Notary Public





AFFIDAVIT OF MAINTENANCE FEES PAID  
FOR UNPATENTED MINING CLAIMS

STATE OF ARIZONA )  
                          ) ss  
COUNTY OF PINAL )

E. C. John, acting for ASARCO Incorporated, claimant, being first duly sworn, deposes and says that he is a citizen of the United States, more than eighteen years of age and resides at Kearny in Pinal County, State of Arizona, and is personally acquainted with the claims listed below;

that the said mining claims are all contiguous and are consolidated into one group for common development;

that the said claims are situated in the Cochran-Copper Butte Mining District, Pinal County, Arizona, the location notices of which are recorded in the office of the County Recorder of said county;

that by and at the expense of ASARCO Incorporated, owner of said claims, a maintenance fee of \$100 per claim was paid for the 1998 assessment year for the purpose of complying with the revised laws of the United States pertaining to retention of unpatented mining claims.

that the location notices of the following claims are located in Sections 23, 24, 25, 26, 27, 33, 34 and 35, Township 3 South, Range 12 East; Section 4, Township 4 South, Range 12 East; and Sections 19 and 30, Township 3 South, Range 13 East, G. & S. R. B. & M.

ARIZONA  
STATE OFFICE  
PHOENIX, ARIZONA  
RECEIVED  
BUREAU OF  
LAND MANAGEMENT  
AUG 12 9 57 AM '97

ORIGINAL OR AMENDED LOCATION NOTICES

<u>Claim</u>	<u>Book or Docket</u>	<u>Page</u>	<u>BLM AMC Serial No.</u>
Buckeye 3	1359	963	253275
Buckeye 4	1359	965	253276
Buckeye 5	1359	967	253277
Buckeye 10	1359	969	253278
Somnambulant 1	1360	035	253279
Somnambulant 2	1360	037	253280
Somnambulant 3	1360	039	253281
Somnambulant 4	1360	041	253282
Somnambulant 5	1360	043	253283
Somnambulant 6	1360	045	253284
Somnambulant 7	1360	047	253285
Somnambulant 8	1360	049	253286
Somnambulant 9	1360	051	253287
Somnambulant 10	1360	053	253288
Somnambulant 11	1360	055	253289
Somnambulant 12	1360	057	253290
Somnambulant 13	1360	059	253291
Somnambulant 14	1360	061	253292
Sue 37	1360	063	253293
Sue 38	1360	065	253294
Amended	1381	883	
Sue 39	1360	067	253295
Sue 40	1360	069	253296
Amended	1381	885	
Sue 41	1360	071	253297
Amended	1381	887	
Sue 42	1360	073	253298
Amended	1381	889	
Sue 43	1360	075	253299
Amended	1381	891	
Sue 44	1360	077	253300
Sue 45	1360	079	253301
Amended	1381	893	
Sue 46	1360	081	253302
Sue 48	1360	083	253303
Sue 49	1360	085	253304
Sue 50	1360	087	253305
Sue 51	1360	089	253306
Sue 52	1360	091	253307
Sue 53	1360	093	253308
Sue 54	1360	095	253309
Sue 55	1360	097	253310
Sue 56	1360	099	253311
Sue 57	1360	101	253312
Sue 58	1360	103	253313
Sue 59	1360	105	253314

ARIZONA  
STATE OFFICE  
PHOENIX, ARIZONA

AUG 12 9 57 AM '97

RECEIVED  
BUREAU OF  
LAND MANAGEMENT

40



ORIGINAL OR AMENDED LOCATION NOTICES

<u>Claim</u>	<u>Book or Docket</u>	<u>Page</u>	<u>BLM AMC Serial No.</u>
Sue 60	1360	107	253315
Sue 61	1360	109	253316
Sue 62	1360	111	253317
Sue 63	1360	113	253318
Sue 64	1360	115	253319
Sue 66	1360	119	253321
Sue 67	1360	121	253322
Sue 69	1360	125	253324
Sue 71	1360	129	253326
Sue 72	1360	131	253327
Sue 73	1360	133	253328
Sue 74	1360	135	253329
Sue 75	1360	137	253330
Sue 76	1360	139	253331
Sue 77	1360	141	253332
Sue 78	1360	143	253333
Sue 79	1360	145	253334
Sue 80	1360	147	253335
Sue 81	1360	149	253336
Sue 82	1360	151	253337
Sue 83	1360	153	253338
Sue 84	1360	155	253339
Sue 85	1360	157	253340
Sue 86	1360	159	253341
Sue 87	1360	161	253342
Sue 88	1360	163	253343
Sue 89	1360	165	253344
Sue 90	1360	167	253345
Sue 91	1360	169	253346
Sue 92	1360	171	253347
Sue 93	1360	173	253348
Sue 94	1360	175	253349
Sue 95	1360	177	253350
Sue 96	1360	179	253351
Sue 97	1360	181	253352
Sue 98	1360	183	253353
Sue 99	1360	185	253354
Sue 100	1360	187	253355
Sue 101	1360	189	253356
Sue 102	1360	191	253357
Sue 103	1360	193	253358
Sue 104	1360	195	253359
Sue 105	1360	197	253360
Sue 116	1360	199	253361
Sue 117	1360	201	253362
Sue 118	1360	203	253363
Sue 119	1360	205	253364
Sue 201	1360	207	253365

ARIZONA  
STATE OFFICE  
PHOENIX, ARIZONA

Aug 12 9 57 AM '97

RECEIVED  
BUREAU OF  
LAND MANAGEMENT

48

ORIGINAL OR AMENDED LOCATION NOTICES

<u>Claim</u>	<u>Book or Docket</u>	<u>Page</u>	<u>BLM AMC Serial No.</u>
TW 12	1360	241	253366
TW 13	1360	243	253367
TW 14	1360	245	253368
Amended	1381	901	
TW 15	1360	247	253369
TW 16	1360	249	253370
TW 17	1360	251	253371
TW 18	1360	253	253372
TW 19	1360	255	253373
TW 20	1360	257	253374
TW 21	1360	259	253375
TW 22	1360	261	253376
TW 23	1360	263	253377
TW 24	1360	265	253378
TW 25	1360	267	253379
TW 26	1360	269	253380
TW 29	1360	271	253381
TW 30	1360	273	253382
TW 31	1360	275	253383
TW 32	1360	277	253384
TW 33	1360	279	253385
TW 34	1360	281	253386
TW 35	1360	283	253387
TW 36	1360	285	253388
TW 37	1360	287	253389
TW 38	1360	289	253390
TW 39	1360	291	253391
TW 40	1360	293	253392
TW 41	1360	295	253393
TW 42	1360	297	253394
TW 43	1360	299	253395
TW 44	1360	301	253396
TW 45	1360	303	253397
TW 46	1360	305	253398
TW 47	1360	307	253399
TW 48	1360	309	253400
TW 49	1360	311	253401
TW 50	1360	313	253402
TW 51	1360	315	253403
TW 52	1360	317	253404
TW 53	1360	319	253405
TW 54	1360	321	253406
TW 55	1360	323	253407
TW 56	1360	325	253408
TW 57	1360	327	253409
TW 58	1360	329	253410
TW 59	1360	331	253411
TW 60	1360	333	253412
TW 61	1360	335	253413

ARIZONA  
STATE OFFICE  
PHOENIX, ARIZONA

Aug 12 9 57 AM '97

RECEIVED  
BUREAU OF  
LAND MANAGEMENT

48

ORIGINAL OR AMENDED LOCATION NOTICES

<u>Claim</u>	<u>Book or Docket</u>	<u>Page</u>	<u>BLM AMC Serial No.</u>
TW 62	1360	337	253414
TW 63	1360	339	253415
TW 64	1360	341	253416
TW 65	1360	343	253417
TW 66	1360	345	253418
TW 67	1360	347	253419
TW 68	1360	349	253420
TW 69	1360	351	253421
TW 70	1360	353	253422
TW 71	1360	355	253423
TW 72	1360	357	253424
TW 73	1360	359	253425
TW 74	1360	361	253426
TW 75	1360	363	253427
TW 102	1360	365	253428
TW 103	1360	367	253429
TW 104	1360	369	253430
Copper Butte 20	1359	975	253456
Copper Butte 21	1359	977	253457
Terra 1	1360	209	253460
Terra 2	1360	211	253461
Amended	1381	895	
Terra 3	1360	213	253462
Terra 4	1360	215	253463
Terra 5	1360	217	253464
Terra 8	1360	223	253467
Terra 9	1360	225	253468
Terra 10	1360	227	253469
Terra 11	1360	229	253470
Terra 12	1360	231	253471
Terra 13	1360	233	253472
Terra 14	1360	235	253473
Amended	1381	897	
Terra 15	1360	237	253474
Amended	1381	899	
Terra 16	1360	239	253475
Walnut Canyon 1	1360	295	253476
Walnut Canyon 2	1360	393	253477
Walnut Canyon 3	1360	391	253478
Walnut Canyon 4	1360	389	253479
Walnut Canyon 5	1360	387	253480
Walnut Canyon 6	1360	385	253481
Walnut Canyon 7	1360	383	253482

ARIZONA  
STATE OFFICE  
PHOENIX, ARIZONA

AUG 12 9 57 AM '97

RECEIVED  
BUREAU OF  
LAND MANAGEMENT

40

ORIGINAL OR AMENDED LOCATION NOTICES

<u>Claim</u>	<u>Book or Docket</u>	<u>Page</u>	<u>BLM AMC Serial No.</u>
Walnut Canyon 8	1360	381	253483 ✓
Walnut Canyon 14	1360	377	253485
Walnut Canyon 15	1360	375	253486 } ✓
Walnut Canyon 18	1360	373	253487 } ✓
Walnut Canyon 19	1360	371	253488 } ✓
Butte #1	1553	378	289373 } ✓
Butte #2	1553	379	289374 } ✓
Sue 65	1869	958-959	325895 } ✓
Sue 70	1869	960-961	325896 } ✓

\_\_\_\_\_  
E. C. John for ASARCO Incorporated

SUBSCRIBED and sworn to before me this \_\_\_\_\_ day of \_\_\_\_\_, 1997.

\_\_\_\_\_  
Notary Public

RECEIVED  
BUREAU OF  
LAND MANAGEMENT

AUG 12 9 57 AM '97

ARIZONA  
STATE OFFICE  
PHOENIX, ARIZONA

Handwritten signature and a circled number 9.

RECEIVED  
BUREAU OF  
LAND MANAGEMENT

AUG 12 9 56 AM '97

ARIZONA  
STATE OFFICE  
PHOENIX, ARIZONA

Page 1 of 2

AFFIDAVIT OF MAINTENANCE FEES PAID  
FOR UNPATENTED MINING CLAIMS

STATE OF ARIZONA                    }  
  }    SS  
COUNTY OF PINAL                   }

E. C. John, acting for ASARCO Incorporated, claimant, being first duly sworn, deposes and says that he is a citizen of the United States, more than eighteen years of age and resides at Kearny in Pinal County, State of Arizona, and is personally acquainted with the claims listed below;

that the required annual maintenance fee of \$100 per claim has been paid for the year 1998 for the purpose of holding claims listed below, situated in the Riverside Mining District, Pinal County, Arizona; that the maintenance fee was paid at the expense of ASARCO Incorporated, owner of said claims, to comply with the revised laws of the United States.

that the said mining claims are contiguous and are consolidated into one group for common development;

that the location notices of the following claims are located in Section 1, Township 4 South, Range 14 East, G. & S. R. B. & M.

Handwritten signature and initials in the bottom right corner of the page.

ORIGINAL LOCATION NOTICES

<u>Claim</u>	<u>Book or Docket</u>	<u>Page</u>	<u>BLM Serial No. (AMC)</u>
Belgravia No. 1	536	29	67349
Belgravia No. 2	536	30	67350
Belgravia No. 3	536	31	67351
Belgravia No. 4	536	32	67352
Belgravia No. 5	536	33	67353
Belgravia No. 6	536	34	67354
Belgravia No. 7	536	35	67355
Belgravia No. 8	536	36	67356
Belgravia No. 9	536	37	67357
Belgravia No. 10	536	38	67358
Belgravia No. 11	536	39	67359
Belgravia No. 12	536	40	67360
Belgravia No. 13	536	41	67361
Belgravia No. 14	536	42	67362
Belgravia No. 15	536	43	67363
Belgravia No. 16	536	44	67364

\_\_\_\_\_  
E. C. John for ASARCO Incorporated

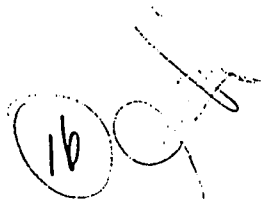
SUBSCRIBED and sworn to before me this \_\_\_\_\_ day of \_\_\_\_\_, 1997.

ARIZONA  
STATE OFFICE  
PHOENIX, ARIZONA

\_\_\_\_\_  
Notary Public

AUG 12 9 56 AM '97

RECEIVED  
BUREAU OF  
LAND MANAGEMENT



RECEIVED  
BUREAU OF  
LAND MANAGEMENT

AUG 12 9 56 AM '97

ARIZONA  
STATE OFFICE  
PHOENIX, ARIZONA

AFFIDAVIT OF PAYMENT OF MAINTENANCE FEES

FOR UNPATENTED MINING CLAIMS

STATE OF ARIZONA        )  
                                  ) ss  
COUNTY OF PINAL        )

E. C. John, acting for ASARCO Incorporated, claimant, being first duly sworn, deposes and says that he is a citizen of the United States, more than eighteen years of age and resides at Kearny in Pinal County, State of Arizona, and is personally acquainted with the claims listed below;

that the said mining claims are contiguous and are consolidated into one group for common development, that said mining claims are situated in the Riverside Mining District, Pinal County, Arizona;

that payment of the \$100 per mining maintenance fees for the assessment year 1998 were made by and at the expense of ASARCO Incorporated, owner of said claims, for the purpose of complying with the revised laws of the United States pertaining to retention of unpatented mining claims.

that the location notices of the following claims are located in Sections 7 and 18, Township 4 South, Range 14 East, and Section 13, Township 4 South, Range 13 East, G. & S. R. B. & M.

ORIGINAL AND AMENDED LOCATION NOTICES

(49) *[Handwritten signature]*

<u>Claim</u>	<u>Book or Docket</u>	<u>Page</u>	<u>BLM AMC Serial No.</u>
Erman No. 1	537	209	67124
Amended	974	163	
Erman No. 2	537	210	67125
Amended	974	165	
Erman No. 3	537	211	67126
Amended	974	167	
Erman No. 4	537	212	67127
Amended	974	169	
Erman No. 5	537	213	67128
Amended	974	171	
Erman No. 6	537	214	67129
Amended	974	173	
Erman No. 7	537	215	67130
Amended	974	175	
Erman No. 8	537	216	67131
Amended	974	177	
Erman No. 9	537	217	67132
Amended	974	179	
Erman No. 10	537	218	67133
Amended	974	181	
Erman No. 11	537	219	67134
Amended	974	183	
Erman No. 12	537	220	67135
Amended	974	185	
Erman No. 13	537	221	67136
Amended	974	187	
Erman No. 14	537	222	67137
Amended	974	189	
Erman No. 15	537	223	67138
Amended	974	191	
Erman No. 16	537	224	67139
Amended	974	193	
Erman No. 17	537	225	67140
Amended	974	195	
Erman No. 18	537	226	67141
Amended	974	197	
Erman No. 19	537	227	67142
Amended	974	199	

ARIZONA  
STATE OFFICE  
PHOENIX, ARIZONA

AUG 12 9 56 AM '97

RECEIVED  
BUREAU OF  
LAND MANAGEMENT

61



ORIGINAL AND AMENDED LOCATICN NOTICES

<u>Claim</u>	<u>Book or Docket</u>	<u>Page</u>	<u>BLM AMC Serial No.</u>
Erman No. 20	537	228	67143
Amended	974	201	
Erman No. 21	537	229	67144
Amended	974	203	
Erman No. 22	537	230	67145
Amended	974	205	
Erman No. 23	537	231	67146
Amended	974	207	
Erman No. 24	537	232	67147
Amended	974	209	
Erman No. 25	537	233	67148
Amended	974	211	
Erman No. 26	537	234	67149
Amended	974	213	
Erman No. 27	537	235	67150
Amended	974	215	
Erman No. 28	537	236	67151
Amended	974	217	
Erman No. 29	537	237	67152
Amended	974	219	
Erman No. 30	542	378	67153
Amended	974	221	
Erman No. 31	542	379	67154
Amended	974	223	
River No. 4	673	389	67155
River No. 5	673	390	67156
River No. 6	673	391	67157
River No. 7	673	392	67158
River No. 8	673	393	67159
River No. 9	673	394	67160
River No. 13	673	398	67161
River No. 14	673	399	67162
River No. 15	673	400	67163
River No. 16	673	401	67164
River No. 17	673	402	67165
River No. 18	673	403	67166
River No. 22	673	404	67167



ARIZONA  
STATE OFFICE  
PHOENIX, ARIZONA

Aug 12 9 56 AM '97

RECEIVED  
BUREAU OF  
LAND MANAGEMENT

25  
*[Handwritten signature]*

ORIGINAL AND AMENDED LOCATION NOTICES

<u>Claim</u>	<u>Book or Docket</u>	<u>Page</u>	<u>BLM AMC Serial No.</u>
River No. 23	673	405	67168
River No. 24	673	406	67169
River No. 25	673	407	67170
River No. 26	673	408	67171
River No. 27	673	409	67172



\_\_\_\_\_  
E. C. John for ASARCO Incorporated

SUBSCRIBED and sworn to before me this \_\_\_\_\_ day of \_\_\_\_\_,  
1997.

\_\_\_\_\_  
Notary Public

ARIZONA  
STATE OFFICE  
PHOENIX, ARIZONA

AUG 12 9 56 AM '97

RECEIVED  
BUREAU OF  
LAND MANAGEMENT

RECEIVED  
BUREAU OF  
LAND MANAGEMENT  
AUG 12 9 52 AM '97  
ARIZONA  
STATE OFFICE  
PHOENIX, ARIZONA

AFFIDAVIT OF PAYMENT OF MAINTENANCE FEES  
FOR UNPATENTED MINING CLAIMS

STATE OF ARIZONA        }  
                                  } SS  
COUNTY OF PINAL        }

E. C. John, acting for ASARCO Incorporated, claimant, being first duly sworn, deposes and says that he is a citizen of the United States, more than eighteen years of age and resides at Kearny in Pinal County, State of Arizona, and is personally acquainted with the claim listed below;

that the required payment of \$100 maintenance fee for the year 1998 in lieu of annual assessment work has been made to the BLM for the purpose of holding claims listed below, situated in the Mineral Creek Mining District, Pinal County, Arizona; that the payment was made by and at the expense of ASARCO Incorporated, owner of said claims, for the purpose of complying with the revised laws of the United States pertaining to annual assessment work.

that the location notice is located in Section 11, Township 3 South, Range 13 East, G. & S. R. B. & M.

ORIGINAL LOCATION NOTICE

<u>Claim</u>	<u>Book or Docket</u>	<u>Page</u>	<u>BLM AMC Serial No.</u>
Portland 5	683	163	67373 ✓

\_\_\_\_\_  
E. C. John for ASARCO Incorporated

SUBSCRIBED and sworn to before me this \_\_\_\_\_ day of \_\_\_\_\_, 1997.

\_\_\_\_\_  
Notary Public

ARIZONA  
STATE OFFICE  
PHOENIX, ARIZONA

AUG 12 9 52 AM '97

RECEIVED  
BUREAU OF  
LAND MANAGEMENT



RECEIVED  
BUREAU OF  
LAND MANAGEMENT

AUG 12 9 52 AM '97

ARIZONA  
STATE OFFICE  
PHOENIX, ARIZONA


AFFIDAVIT OF PAYMENT OF MAINTENANCE FEE  
FOR UNPATENTED MINING CLAIMS

STATE OF ARIZONA        )  
                                  ) SS  
COUNTY OF PINAL        )

E. C. John, acting for ASARCO Incorporated, claimant, being first duly sworn, deposes and says that he is a citizen of the United States, more than eighteen years of age and resides at Kearny in Pinal County, State of Arizona, and is personally acquainted with the claims listed below;

that the required payment of \$100 maintenance fee per claim for retention of unpatented mining claims listed below, situated in the Mineral Creek Mining District, Pinal County, Arizona; for the assessment year of 1998 has been made to the BLM by and for ASARCO Incorporated, owner of said claims, for the purpose of complying with the revised mining laws of the United States.

that the location notices of the following claims are located in Section 34, Township 2 South, Range 13 East, G. & S. R. B. & M.



ORIGINAL LOCATION NOTICE

<u>Claim</u>	<u>Book or Docket</u>	<u>Page</u>	<u>BLM AMC Serial No.</u>
Wedge No. 1	431	418	67025 ✓

\_\_\_\_\_  
E. C. John for ASARCO Incorporated

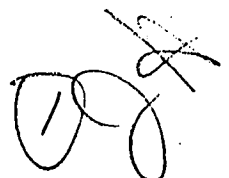
SUBSCRIBED and sworn to before me this \_\_\_\_\_ day of \_\_\_\_\_, 1997.

\_\_\_\_\_  
Notary Public

ARIZONA  
STATE OFFICE  
PHOENIX, ARIZONA

AUG 12 9 52 AM '97

RECEIVED  
BUREAU OF  
LAND MANAGEMENT



ARIZONA  
STATE OFFICE  
PHOENIX, ARIZONA

Aug 12 9 52 AM '97

RECEIVED  
BUREAU OF  
LAND MANAGEMENT

AFFIDAVIT OF PAYMENT OF MAINTENANCE FEES  
ON UNPATENTED MINING CLAIMS

STATE OF ARIZONA            )  
  ) SS  
COUNTY OF PINAL            )

E. C. John, acting for ASARCO Incorporated, claimant, being first duly sworn, deposes and says that he is a citizen of the United States, more than eighteen years of age and resides at Kearny in Pinal County, State of Arizona, and is personally acquainted with the claims listed below;

that the required payment of \$100 per mining claim maintenance fee for the 1998 assessment year has been made to the BLM for the purpose of holding unpatented mining claims listed below, situated in the Mineral Creek Mining District, Pinal County, Arizona; that said payment of fees was made by ASARCO Inc., owner of said claims, for the purpose of complying with the revised mining laws of the United States.

That the said mining claims are contiguous and are consolidated into one group for common development;

that location notices of the following claims are located in Section 3, Township 3 South, Range 13 East, G. & S. R. B. & M.

(2) *[Handwritten signature]*

ORIGINAL LOCATION NOTICES

<u>Claim</u>	<u>Book or Docket</u>	<u>Page</u>	<u>BLM AMC Serial No.</u>
Portland 6	683	164	67374 ✓
Portland 7	683	166	67375

E. C. John for ASARCO Incorporated

SUBSCRIBED and sworn to before me this \_\_\_\_\_ day of \_\_\_\_\_, 1997.

\_\_\_\_\_  
Notary Public

ARIZONA  
STATE OFFICE  
PHOENIX, ARIZONA

AUG 12 9 52 AM '97

RECEIVED  
BUREAU OF  
LAND MANAGEMENT



RECEIVED  
BUREAU OF  
LAND MANAGEMENT

AUG 12 9 51 AM '97

ARIZONA  
STATE OFFICE  
PHOENIX, ARIZONA

AFFIDAVIT OF PAYMENT OF MAINTENANCE FEE  
FOR UNPATENTED MINING CLAIMS

STATE OF ARIZONA                    }  
  } SS  
COUNTY OF PINAL                    }

E. C. John, acting for ASARCO Incorporated, claimant, being first duly sworn, deposes and says that he is a citizen of the United States, more than eighteen years of age and resides at Kearny in Pinal County, State of Arizona, and is personally acquainted with the claims listed below;

that the payment of \$100 maintenance per mining claim in lieu of 1998 annual assessment work has been made for the purpose of holding unpatented mining claims listed below, situated in the Mineral Creek Mining District, Pinal County, Arizona; said payment has been made by and at the expense of ASARCO Inc., owner of said mining claims to comply with the revised mining laws of the United States.

that the said mining claims are contiguous and are consolidated into one group for common development;

that location notices of the following claims are located in Sections 34, Township 2 South, Range 13 East, and Sections 3, 4, 9 and 10, Township 3 South, Range 13 East, G. & S. R. B. & M.

62 [Signature]

ORIGINAL OR AMENDED LOCATION NOTICES

<u>Claim</u>	<u>Book or Docket</u>	<u>Page</u>	<u>BLM AMC Serial No.</u>
Teapot No. 11	850	617	1186
Teapot No. 12	850	618	1187
Livingston No. 2	133	196	67365
New Year No. 3	57, Mines	575	67366
New Year No. 4	57, Mines	576	67367
New Year No. 5	57, Mines	577	67368
New Year No. 6	57, Mines	578	67369
New Year No. 7	57, Mines	579	67370
New Year No. 8	57, Mines	580	67371
New Year No. 9	57, Mines	581	67372
Portland No. 8	720	592	67376
Portland No. 9	720	593	67377
Portland No. 10	720	594	67378
Portland No. 11	720	595	67379
Portland No. 12	720	596	67380
Portland No. 13	720	597	67381
Portland No. 14	720	598	67382
Portland No. 15	720	599	67383
Portland No. 16	720	600	67384
Teapot No. 1	834	692	67385
Teapot No. 2	834	693	67386
Teapot No. 3	834	694	67387
Teapot No. 4	834	695	67388
Teapot No. 5	834	696	67389
Teapot No. 6	834	697	67390
Teapot No. 7	834	698	67391
Teapot No. 8	834	699	67392
Teapot No. 9	834	700	67393
Teapot No. 10	834	701	67394
Red Hills No. 1	129	129	67395
Amended	152	393	
Red Hills No. 2	129	130	67396
Amended	152	394	

ARIZONA  
STATE OFFICE  
PHOENIX, ARIZONA

Aug 12 9 51 AM '97

RECEIVED  
BUREAU OF  
LAND MANAGEMENT

31

ORIGINAL OR AMENDED LOCATION NOTICES

<u>Claim</u>	<u>Book or Docket</u>	<u>Page</u>	<u>BLM AMC Serial No.</u>
Red Hills No. 3	129	131	67397
Amended	152	395	
Red Hills No. 4	129	132	67398
Amended	491	46	
Red Hills No. 5	129	133	67399
Amended	491	47	
Red Hills No. 6	129	134	67400
Red Hills No. 7	129	135	67401
Red Hills No. 8	133	195	67402
Red Hills No. 9	129	137	67403
Amended	132	177	
Red Hills No. 11	129	139	67404
Amended	132	178	
Red Hills Fraction	487	394	67405
Red Bluff	495	504	67406
West No. 1	520	971	67407
West No. 2	520	972	67408
West No. 3	520	973	67409
West No. 4	520	974	67410
West No. 5	520	975	67411
West No. 6	520	976	67412
West No. 7	520	977	67413
West No. 8	520	978	67414
West No. 9	520	979	67415
West No. 10	520	980	67416
West No. 11	520	981	67417
West No. 12	520	982	67418
West No. 13	520	983	67419
West No. 14	520	984	67420
West No. 15	520	985	67421
West No. 16	520	986	67422
West No. 17	520	987	67423
West No. 18	520	988	67424
West No. 19	520	989	67425
West No. 20	520	990	67426
West No. 21	520	991	67427

ARIZONA  
STATE OFFICE  
PHOENIX, ARIZONA

Aug 12 9 51 AM '97

RECEIVED  
BUREAU OF  
LAND MANAGEMENT

(31) *[Handwritten Signature]*

E. C. John for ASARCO Incorporated

SUBSCRIBED and sworn to before me this \_\_\_\_\_ day of \_\_\_\_\_, 1997.

\_\_\_\_\_  
Notary Public

ARIZONA  
STATE OFFICE  
PHOENIX, ARIZONA

AUG 12 9 52 AM 1997

RECEIVED  
BUREAU OF  
LAND MANAGEMENT

RECEIVED  
BUREAU OF  
LAND MANAGEMENT

AUG 12 9 51 AM '97

ARIZONA  
STATE OFFICE  
PHOENIX, ARIZONA

AFFIDAVIT OF PAYMENT OF MINING MAINTENANCE FEES  
FOR UNPATENTED MINING CLAIMS

STATE OF ARIZONA                    }  
  }  
COUNTY OF PINAL                   }

ss

E.C. John, acting for ASARCO Incorporated, claimant, being first duly sworn, deposes and says that he is a citizen of the United States, more than eighteen years of age and resides at Kearny in Pinal County, State of Arizona, and is personally acquainted with the claims listed below;

that the annual maintenance fee of \$100 for the 1998 assessment year has been paid to the BLM for the purpose of holding claims listed below, situated in the Mineral Creek Mining District, Pinal County, Arizona; said payment is made in lieu of annual assessment work to comply with the revised laws of the United States with regard to retention of unpatented mining claims.

that the said mining claims are contiguous and are consolidated into one group for common development;

that the location notices of the following claims are located in Sections 29, 30, and 31, Township 3 South, Range 4 East, G. & S. R. B. & M.

55

ORIGINAL LOCATION NOTICE

<u>Claim</u>	<u>Book or Docket</u>	<u>Page</u>	<u>BLM Serial No. (AMC)</u>
Elder 3	1671	022	303735
Elder 4	1671	024	303736
Elder 5	1671	026	303737
Elder 6	1671	028	303738
Elder 7	1671	030	303739
Elder 8	1671	032	303740
Elder 9	1671	034	303741
Elder 10	1671	036	303742
Elder 11	1671	038	303743
Elder 12	1671	040	303744
Elder 15	1671	046	303747
Amended	1869	964-965	
Elder 17	1671	050	303749
Elder 19	1671	054	303751
Elder 21	1671	058	303753
Elder 23	1671	062	303755
Elder 30	1671	076	303762
Elder 31	1671	078	303763
Elder 32	1671	080	303764
Elder 33	1671	082	303765
Elder 34	1671	084	303766
Elder 35	1671	086	303767
Elder 36	1671	088	303768
Elder 37	1671	090	303769
Elder 38	1671	092	303770
Elder 39	1671	094	303771
Elder 48	1671	096	303772
Elder 49	1671	098	303773
Elder 50	1671	100	303774
Elder 51	1671	102	303775
Elder 52	1671	104	303776
Elder 53	1671	106	303777
Elder 54	1671	108	303778
Elder 55	1671	110	303779
Elder 56	1671	112	303780
Elder 57	1671	114	303781

Handwritten checkmarks and a large bracket on the right side of the table, spanning from Elder 3 to Elder 57. There are also some handwritten scribbles near the 303747 entry.

ARIZONA  
STATE OFFICE  
PHOENIX, ARIZONA

AUG 12 9 51 AM '97

RECEIVED  
BUREAU OF  
LAND MANAGEMENT

Handwritten signature and a circled number '35'.

ORIGINAL LOCATION NOTICES

<u>Claim</u>	<u>Book or Docket</u>	<u>Page</u>	<u>BLM Serial No. (AMC)</u>
Elder 2	1752	867	315170
Elder 40	1752	869	315171
Elder 41	1752	871	315172
Elder 42	1752	873	315173
Elder 43	1752	875	315174
Elder 44	1752	877	315175
Elder 45	1752	879	315176
Elder 46	1752	881	315177
Elder 47	1752	883	315178
Elder 58	1752	885	315179
Elder 59	1752	887	315180
Elder 60	1752	889	315181
Elder 61	1752	891	315182
Elder 62	1752	893	315183
Elder 63	1752	895	315184
Elder 64	1752	897	315185
Elder 65	1752	899	315186
Elder 13A	1869	962-963	325901
Elder 18A	1869	966-967	325902
Elder 22A	1869	968-969	325903

}  
 ✓

E. C. John for ASARCO Incorporated

SUBSCRIBED and Sworn to before me this \_\_\_\_\_ day of \_\_\_\_\_, 1997.

Notary Public

No1.ECJ

ARIZONA  
STATE OFFICE  
PHOENIX, ARIZONA

Aug 12 9 51 AM '97

RECEIVED  
BUREAU OF  
LAND MANAGEMENT

20

RECEIVED  
BUREAU OF  
LAND MANAGEMENT

AUG 12 9 51 AM '97

ARIZONA  
STATE OFFICE  
PHOENIX, ARIZONA

**AFFIDAVIT OF PAYMENT OF MAINTENANCE FEES  
FOR UNPATENTED MINING CLAIMS**

STATE OF ARIZONA        )  
                                  )    ss  
County of Pinal         )

Edward C. John, being first duly sworn, deposes and says that he is a citizen of the United States and more than twenty-one (21) years of age, and resides in Kearny, County of Pinal, State of Arizona, and is personally acquainted with the mining claims situated in the Pioneer Mining District, Pinal County, Arizona. That all of said mining claims are held in ownership by ASARCO Incorporated, the mailing address for which is P. O. Box 8, Hayden, AZ 85235; that payment of maintenance fees of \$100 per claim was made to the Bureau of Land Management. Said payment was performed and made at the expense of ASARCO Incorporated for the benefit of each and all of said mining claims comprising said contiguous groups. Said expenditure was made in good faith for the purpose of complying with the revision of the Mining Laws of the United States for retention of said contiguous groups of mining claims, and was intended in lieu of the annual labor and improvements for each and all of the above-described unpatented lode mining claims for the assessment year ending at 12:00 o'clock Meridian, September 1, 1998.

All Claims are located in the projected (unsurveyed) Sections 20, 21, 23, 26, 27, 28, 29, 34, and 35, Township 1S, Range 13E, G&SRB&M.

The names and books and pages of record in the Office of the County Recorder of Pinal County, Arizona, and the Bureau of Land Management serial number of the Notices of Location whereof are as follows:

52  
[Handwritten signature]



Recording Data

<u>Name of Claim</u>	<u>Book</u>	<u>Page</u>	<u>BLM AMC Serial No.</u>
Dacite #1	604	893	46919
Dacite #2	604	894	46920
Dacite #3	604	895	46921
Dacite #4	604	896	46922
Dacite #5	604	897	46923
Dacite #6	604	898	46924
Kay 139	604	861	47104
Kay 140	604	862	47105
Kay 140 Amended	1753	771 and 772	
Kay 144	604	866	47109
Kay 152	604	874	47117
Kay 154	604	876	47119
LD No. 1	688	408	47272
LD No. 1 Amended	711	870	
LD No. 2	688	409	47273
LD No. 2 Amended	693	556	
LD No. 3	693	408	47274
LD No. 3 Amended	688	870	
LD No. 4	688	398	47275
LD No. 4 Amended	693	558	
LD No. 5	688	399	47276
LD No. 5 Amended	693	559	
LD No. 6	688	400	47277
LD No. 6 Amended	693	560	
LD No. 7	688	401	47278
LD No. 7 Amended	693	561	
LD No. 8	688	402	47279
LD No. 8 Amended	693	562	
LD No. 9	688	410	47280
LD No. 9 Amended	716	365	
Kay 82	1732	181 and 182	313010
Kay 84	1732	185 and 186	313012
Kay 86	1732	189 and 190	313014
Kay 88	1732	193 and 194	313016
Kay 129	1732	195 and 196	313017
Kay 130	1732	197 and 198	313018
Kay 131	1732	199 and 200	313019
Kay 132	1732	201 and 202	313020
Kay 133	1732	203 and 204	313021
Kay 134	1732	205 and 206	313022
Kay 135	1732	207 and 208	313023

ARIZONA  
STATE OFFICE  
PHOENIX, ARIZONA

Aug 12 9 51 AM '97

RECEIVED  
BUREAU OF  
LAND MANAGEMENT

31

Recording Data

<u>Name of Claim</u>	<u>Book</u>	<u>Page</u>	<u>BLM AMC Serial No.</u>
Kay 136	1732	209 and 210	313024
Kay 137	1732	211 and 212	313025
Kay 138	1732	213 and 214	313026
Kay 141	1732	215 and 216	313027
Kay 142	1732	217 and 218	313028
Kay 143	1732	219 and 220	313029
Kay 145	1732	221 and 222	313030
Kay 146	1732	223 and 224	313031
Kay 147	1732	225 and 226	313032
Kay 148	1732	227 and 228	313033
Kay 149	1732	229 and 230	313034
Kay 150	1732	231 and 232	313035
Kay 151	1753	767 and 768	315168
Kay 153	1753	769 and 770	315169
Rook No. 1	1771	262	316548
Rook No. 2	1771	263	316549
Rook No. 3	1771	264	316550
Rook No. 4	1771	265	316551
Rook No. 5	1771	266	316552
Rook No. 6	1771	267	316553
Rook No. 7	1771	268	316554

ASARCO Incorporated

By \_\_\_\_\_  
Agent

Foregoing instrument was acknowledged before me this \_\_\_\_\_ day of \_\_\_\_\_, 1997, by Edward C. John.

\_\_\_\_\_  
Notary Public

My Commission Expires:  
\_\_\_\_\_

KAYCLMS.ECJ

ARIZONA  
STATE OFFICE  
PHOENIX, ARIZONA  
Aug 12 9 51 AM '97  
RECEIVED  
BUREAU OF  
LAND MANAGEMENT  
*[Handwritten signature]*  
21

RECEIVED  
BUREAU OF  
LAND MANAGEMENT

AUG 12 9 50 AM '97

ARIZONA  
STATE OFFICE  
PHOENIX, ARIZONA

**AFFIDAVIT OF PAYMENT OF MAINTENANCE FEES  
FOR THE YEAR 1997**

STATE OF ARIZONA        )  
                                  )    ss  
County of Pinal         )

Edward C. John, being first duly sworn, deposes and says that he is a citizen of the United States and more than twenty-one (21) years of age, and resides in Kearny, County of Pinal, State of Arizona, and is personally acquainted with the mining claims situated in the Pioneer Mining District, Pinal County, Arizona, the names and books and pages of record in the Office of the County Recorder of Pinal County, Arizona, and the Bureau of Land Management serial number of the Notices of Location as set forth in Exhibit A.

That all of said mining claims are held in ownership by ASARCO Incorporated, the mailing address for which is P. O. Box 8, Hayden, AZ 85235; that payment of maintenance fees of \$100 per claim was made to the Bureau of Land Management for the assessment year 1998.

Said payment was performed and made at the expense of ASARCO Incorporated for the benefit of each and all of said mining claims comprising said contiguous groups. Said expenditure was made in good faith for the purpose of complying with the revision of the Mining Laws of the United States for retention of said contiguous groups of mining claims, and was intended in lieu of the annual labor and improvements for each and all of the above-described unpatented lode mining claims for the assessment years ending at 12:00 o'clock Meridian, September 1, 1996.


All Claims are located in the projected (unsurveyed) Sections 14, 21, 22, 23, 26, 27, 28, 34, and 35, Township 1S, Range 13E, G&SRB&M.

152  
*[Handwritten signature]*

**EXHIBIT A**  
**TO AFFIDAVIT OF PAYMENT OF MAINTENANCE FEES**  
**FOR THE YEAR 1997**

RECEIVED  
 BUREAU OF  
 LAND MANAGEMENT  
 ARIZONA  
 STATE OFFICE  
 PHOENIX, ARIZONA  
 Aug 12 9 50 AM 1997  
 LLM AMC

<u>Name of Claim</u>	<u>Book</u>	<u>Page</u>	<u>Serial No.</u>
Margaret 69	559	854	45754
Margaret 69 East	568	276	45755
Margaret 133	559	860	45820
Margaret 135	559	862	45823
Margaret 137	559	864	45826
Margaret 138	559	865	45827
Margaret 138 Amended	574	588	
Margaret 139	559	866	45828
Margaret 140	559	867	45829
Margaret 140 Amended	574	589	
Margaret 153	564	531	45842
Margaret 154	564	532	45843
Margaret 155	564	533	45844
Margaret 156	564	534	45845
Margaret 157	559	874	45846
Margaret 159	559	876	45849
Margaret 161	559	878	45852
Margaret 162	559	879	45853
Margaret 162 West	568	282	45854
Margaret 163	559	880	45855
Margaret 164	559	881	45856
Margaret 164 Amended	583	785	
Margaret 164 West	568	283	45857
Margaret 165	559	882	45858
Margaret 166	559	883	45859
Margaret 166 West	568	284	45860
Margaret 217	559	884	45901
Margaret 218	559	885	45902
Margaret 219	559	886	45903
Margaret 220	559	887	45904
Margaret 221	559	888	45905
Margaret 222	559	889	45906
Margaret 223	559	890	45907
Margaret 224	559	891	45908
Margaret 225	559	892	45909
Margaret 225 Amended	583	784	
Margaret 226	559	893	45910
Margaret 226 Amended	574	603	
Margaret 227	564	535	45911

(34) 

<u>Name of Claim</u>	<u>Book</u>	<u>Page</u>	<u>BLM AMC Serial No.</u>
Margaret 228	564	536	45912
Margaret 229	564	537	45913
Margeret 230	564	538	45914
Margaret 231	564	539	45915
Margaret 233	559	894	45916
Margaret 234	559	895	45917
Margaret 234 West	568	287	45918
Margaret 235	560	729	45919
Margaret 236	560	730	45920
Margaret 236 Amended	574	604	
Margaret 237	560	731	45921
Margaret 238	560	732	45922
Margaret 239	560	733	45923
Margaret 240	560	734	45924
Margaret 241	560	735	45925
Margaret 242	560	736	45926
Margaret 242 Amended	574	605	
Margaret 243	560	737	45927
Margaret 244	560	738	45928
Margaret 244 Amended	574	606	
Margaret 245	560	739	45929
Margaret 246	560	740	45930
Margaret 247	559	896	45931
Margaret 248	559	897	45932
Margaret 248 Amended	574	607	
Margaret 249	561	578	45933
Margaret 250	561	579	45934
Margaret 251	561	580	45935
Margaret 252	561	581	45936
Margaret 253	561	582	45937
Margaret 254	561	583	45938
Margaret 255	561	584	45939
Margaret 256	561	585	45940
Margaret 257	561	586	45941
Margaret 258	561	587	45942
Margaret 259	561	588	45943
Margaret 260	561	589	45944
Margaret 261	560	741	45945
Margaret 262	560	742	45946
Margaret 263	560	743	45947
Margaret 264	560	744	45948

ARIZONA  
STATE OFFICE  
PHOENIX, ARIZONA

Aug 12 9 50 AM '97

- 3 -

RECEIVED  
BUREAU OF  
LAND MANAGEMENT

37

<u>Name of Claim</u>	<u>Book</u>	<u>Page</u>	<u>BLM AMC Serial No.</u>
Margaret 265	561	590	45949
Margaret 266	561	591	45950
Margaret 267	561	592	45951
Margaret 268	561	593	45952
Margaret 269	560	745	45953
Margaret 270	560	746	45954
Margaret 271	560	747	45955
Margaret 272	560	748	45956
Margaret 273	561	594	45957
Margaret 274	561	595	45958
Margaret 275	561	596	45959
Margaret 276	561	596	45960
Margaret 277	561	596	45961
Margaret 278	561	597	45962
Margaret 279	561	598	45963
Margaret 280	561	599	45964
Margaret 281	561	600	45965
Margaret 282	561	603	45966
Margaret 283	567	542	45967
Margaret 284	567	543	45968
Margaret 285	567	544	45969
Margaret 286	567	545	45970
Margaret 287	564	540	45971
Margaret 305	565	739	45985
Margaret 306	565	740	45986
Margaret 307	565	741	45987
Margaret 308	565	742	45988
Margaret 309	565	743	45989
Margaret 310	565	744	45990
Margaret 311	565	745	45991
Margaret 312	565	746	45992
Margaret 313	565	747	45993
Margaret 314	565	748	45994
Margaret 315	565	749	45995
Margaret 316	565	750	45996
Margaret 317	565	751	45997
Margaret 318	565	752	45998
Margaret 319	565	753	45999
Margaret 320	565	754	46000
Margaret 321	567	546	46001
Margaret 322	567	547	46002
Margaret 323	567	548	46003

PHOENIX, ARIZONA  
STATE OFFICE  
ARIZONA

Aug 12 9 51 AM '97

RECEIVED  
BUREAU OF  
LAND MANAGEMENT - 4 -

42

<u>Name of Claim</u>	<u>Book</u>	<u>Page</u>	<u>BLM AMC Serial No.</u>
Margaret 324	567	549	46004 ✓
Margaret 325	565	755	46005 ✓
Margaret 327	565	757	46007 ✓
Margaret 328	565	758	46008 ✓
Margaret 331	572	914	46011
Margaret 331 Amended	614	329	46012
Margaret 332	572	915	
Margaret 332 Amended	583	788	46013 ✓
Margaret 333	572	916	
Margaret 334	572	917	46014
Margaret 335	572	918	46015
Margaret 335 Amended	583	787	46016
Margaret 336	572	919	
Kay 1	1732	129 and 130	312984
Kay 2	1732	131 and 132	312985
KAY 3	1732	133 AND 134	312986
Kay 4	1732	135 and 136	312987
Kay 5	1732	137 and 138	312988
Kay 6	1732	139 and 140	312989
Kay 7	1732	141 and 142	312990
KAY 8	1732	143 AND 144	312991
Kay 9	1732	145 and 146	312992
Kay 10	1762	147 and 148	312993
Kay 11	1732	149 and 150	312994
Kay 12	1732	151 and 152	312995
Kay 13	1732	153 and 154	312996
Kay 14	1732	155 and 156	312997
Kay 15	1732	157 and 158	312998
Kay 16	1732	159 and 160	312999
Kay 17	1732	161 and 162	312300 ✓
Kay 18	1732	163 and 164	313001
Kay 19E	1732	165 and 166	313002
Kay 19W	1732	167 and 168	313003
Kay 20E	1732	169 and 170	313004
Kay 20W	1732	171 and 172	313005
Kay 21E	1732	173 and 174	313006
Kay 21W	1732	175 and 176	313007
Kay 22	1732	177 and 178	313008
Kay 81	1732	179 and 180	313009
Kay 83	1732	183 and 184	313011 ✓
Kay 85	1732	187 and 188	313013 ✓
Kay 87	1732	191 and 192	313015 ✓

*7.24.2007  
AM*

*WRONG #  
Correct #  
AMC 313000*

ARIZONA  
STATE OFFICE  
PHOENIX, ARIZONA

Aug 12 9 51 AM '97

RECEIVED  
BUREAU OF  
LAND MANAGEMENT

*39*

ASARCO Incorporated

By \_\_\_\_\_  
Agent

STATE OF ARIZONA     )  
                                  )     ss  
County of Pinal        )

The foregoing instrument was acknowledged before me this \_\_\_\_\_ day of \_\_\_\_\_, 1997, by Edward C. John.

\_\_\_\_\_  
Notary Public

My Commission Expires:  
\_\_\_\_\_

RECEIVED  
BUREAU OF  
LAND MANAGEMENT  
AUG 12 9 51 AM '97  
ARIZONA  
STATE OFFICE  
PHOENIX, ARIZONA



46919  
312984  
315164  
316548  
SR

RECEIVED  
U.S. M. AZ STATE OFFICE  
Aug 23 10 19 AM '96  
PHOENIX, ARIZONA

**AFFIDAVIT OF PAYMENT OF MAINTENANCE FEES  
FOR UNPATENTED MINING CLAIMS**

STATE OF ARIZONA        )  
                                  )    ss  
County of Pinal         )

Edward C. John, being first duly sworn, deposes and says that he is a citizen of the United States and more than twenty-one (21) years of age, and resides in Kearny, County of Pinal, State of Arizona, and is personally acquainted with the mining claims situated in the Pioneer Mining District, Pinal County, Arizona.

That all of said mining claims are held in ownership by ASARCO Incorporated, the mailing address for which is P. O. Box 8, Hayden, AZ 85235; that payment of maintenance fees of \$100 per claim was made to the Bureau of Land Management. Said payment was performed and made at the expense of ASARCO Incorporated for the benefit of each and all of said mining claims comprising said contiguous groups. Said expenditure was made in good faith for the purpose of complying with the revision of the Mining Laws of the United States for retention of said contiguous groups of mining claims, and was intended in lieu of the annual labor and improvements for each and all of the above-described unpatented lode mining claims for the assessment year ending at 12:00 o'clock Meridian, September 1, 1997.

All Claims are located in the projected (unsurveyed) Sections 20, 21, 23, 26, 27, 28, 29, 34, and 35, Township 1S, Range 13E, G&SRB&M.

The names and books and pages of record in the Office of the County Recorder of Pinal County, Arizona, and the Bureau of Land Management serial number of the Notices of Location whereof are as follows:

52 [Signature]

**ENTERED IN COMPUTER**  
10-2-96 SR

Recording Data

<u>Name of Claim</u>	<u>Book</u>	<u>Page</u>	<u>BLM AMC Serial No.</u>
Dacite #1	604	893	46919
Dacite #2	604	894	46920
Dacite #3	604	895	46921
Dacite #4	604	896	46922
Dacite #5	604	897	46923
Dacite #6	604	898	46924
Kay 139	604	861	47104
Kay 140	604	862	47105
Kay 140 Amended	1753	771 and 772	
Kay 144	604	866	47109
Kay 152	604	874	47117
Kay 154	604	876	47119
LD No. 1	688	408	47272
LD No. 1 Amended	711	870	
LD No. 2	688	409	47273
LD No. 2 Amended	693	556	
LD No. 3	693	408	47274
LD No. 3 Amended	688	870	
LD No. 4	688	398	47275
LD No. 4 Amended	693	558	
LD No. 5	688	399	47276
LD No. 5 Amended	693	559	
LD No. 6	688	400	47277
LD No. 6 Amended	693	560	
LD No. 7	688	401	47278
LD No. 7 Amended	693	561	
LD No. 8	688	402	47279
LD No. 8 Amended	693	562	
LD No. 9	688	410	47280
LD No. 9 Amended	716	365	
Kay 82	1732	181 and 182	313010
Kay 84	1732	185 and 186	313012
Kay 86	1732	189 and 190	313014
Kay 88	1732	193 and 194	313016
Kay 129	1732	195 and 196	313017
Kay 130	1732	197 and 198	313018
Kay 131	1732	199 and 200	313019
Kay 132	1732	201 and 202	313020
Kay 133	1732	203 and 204	313021
Kay 134	1732	205 and 206	313022
Kay 135	1732	207 and 208	313023

Aug 23 10 19 AM '96

RECEIVED  
BLM AZ STATE OFFICE

PHOENIX ARIZONA

45684  
312984  
SR

AFFIDAVIT OF PAYMENT OF MAINTENANCE FEES  
FOR THE YEAR 1997

STATE OF ARIZONA        )  
  )    ss  
County of Pinal         )

Edward C. John, being first duly sworn, deposes and says that he is a citizen of the United States and more than twenty-one (21) years of age, and resides in Kearny, County of Pinal, State of Arizona, and is personally acquainted with the mining claims situated in the Pioneer Mining District, Pinal County, Arizona, the names and books and pages of record in the Office of the County Recorder of Pinal County, Arizona, and the Bureau of Land Management serial number of the Notices of Location as set forth in Exhibit A.

That all of said mining claims are held in ownership by ASARCO Incorporated, the mailing address for which is P. O. Box 8, Hayden, AZ 85235; that payment of maintenance fees of \$100 per claim was made to the Bureau of Land Management for the assessment year 1997.

Said payment was performed and made at the expense of ASARCO Incorporated for the benefit of each and all of said mining claims comprising said contiguous groups. Said expenditure was made in good faith for the purpose of complying with the revision of the Mining Laws of the United States for retention of said contiguous groups of mining claims, and was intended in lieu of the annual labor and improvements for each and all of the above-described unpatented lode mining claims for the assessment years ending at 12:00 o'clock Meridian, September 1, 1996.

All Claims are located in the projected (unsurveyed) Sections 14, 21, 22, 23, 26, 27, 28, 34, and 35, Township 1S, Range 13E, G&SRB&M.

PHOENIX, ARIZONA  
Aug 23 10 18 AM '96  
RECEIVED  
BLM AZ STATE OFFICE  
- 1 -

152  
[Signature]

ENTERED IN COMPUTER  
10-2-96 SR

**EXHIBIT A**  
**TO AFFIDAVIT OF PAYMENT OF MAINTENANCE FEES**  
**FOR THE YEAR 1997**

<u>Name of Claim</u>	<u>Book</u>	<u>Page</u>	BLM AMC <u>Serial No.</u>
Margaret 69	559	854	45754
Margaret 69 East	568	276	45755
Margaret 133	559	860	45820
Margaret 135	559	862	45823
Margaret 137	559	864	45826
Margaret 138	559	865	45827
Margaret 138 Amended	574	588	
Margaret 139	559	866	45828
Margaret 140	559	867	45829
Margaret 140 Amended	574	589	
Margaret 153	564	531	45842
Margaret 154	564	532	45843
Margaret 155	564	533	45844
Margaret 156	564	534	45845
Margaret 157	559	874	45846
Margaret 159	559	876	45849
Margaret 161	559	878	45852
Margaret 162	559	879	45853
Margaret 162 West	568	282	45854
Margaret 163	559	880	45855
Margaret 164	559	881	45856
Margaret 164 Amended	583	785	
Margaret 164 West	568	283	45857
Margaret 165	559	882	45858
Margaret 166	559	883	45859
Margaret 166 West	568	284	45860
Margaret 217	559	884	45901
Margaret 218	559	885	45902
Margaret 219	559	886	45903
Margaret 220	559	887	45904
Margaret 221	559	888	45905
Margaret 222	559	889	45906
Margaret 223	559	890	45907
Margaret 224	559	891	45908
Margaret 225	559	892	45909
Margaret 225 Amended	583	784	
Margaret 226	559	893	45910
Margaret 226 Amended	574	603	
Margaret 227	564	535	45911

RECEIVED  
 STATE OFFICE  
 AUG 23 10 18 AM '96

<u>Name of Claim</u>	<u>Book</u>	<u>Page</u>	<u>BLM AMC Serial No.</u>
Margaret 228	564	536	45912
Margaret 229	564	537	45913
Margeret 230	564	538	45914
Margaret 231	564	539	45915
Margaret 233	559	894	45916
Margaret 234	559	895	45917
Margaret 234 West	568	287	45918
Margaret 235	560	729	45919
Margaret 236	560	730	45920
Margaret 236 Amended	574	604	
Margaret 237	560	731	45921
Margaret 238	560	732	45922
Margaret 239	560	733	45923
Margaret 240	560	734	45924
Margaret 241	560	735	45925
Margaret 242	560	736	45926
Margaret 242 Amended	574	605	
Margaret 243	560	737	45927
Margaret 244	560	738	45928
Margaret 244 Amended	574	606	
Margaret 245	560	739	45929
Margaret 246	560	740	45930
Margaret 247	559	896	45931
Margaret 248	559	897	45932
Margaret 248 Amended	574	607	
Margaret 249	561	578	45933
Margaret 250	561	579	45934
Margaret 251	561	580	45935
Margaret 252	561	581	45936
Margaret 253	561	582	45937
Margaret 254	561	583	45938
Margaret 255	561	584	45939
Margaret 256	561	585	45940
Margaret 257	561	586	45941
Margaret 258	561	587	45942
Margaret 259	561	588	45943
Margaret 260	561	589	45944
Margaret 261	560	741	45945
Margaret 262	560	742	45946
Margaret 263	560	743	45947
Margaret 264	560	744	45948

PHOENIX, ARIZONA

Aug 23 10 18 AM '96

RECEIVED - 3 - BLM AZ STATE OFFICE

<u>Name of Claim</u>	<u>Book</u>	<u>Page</u>	BLM AMC <u>Serial No.</u>
Margaret 265	561	590	45949
Margaret 266	561	591	45950
Margaret 267	561	592	45951
Margaret 268	561	593	45952
Margaret 269	560	745	45953
Margaret 270	560	746	45954
Margaret 271	560	747	45955
Margaret 272	560	748	45956
Margaret 273	561	594	45957
Margaret 274	561	595	45958
Margaret 275	561	596	45959
Margaret 276	561	596	45960
Margaret 277	561	596	45961
Margaret 278	561	597	45962
Margaret 279	561	598	45963
Margaret 280	561	599	45964
Margaret 281	561	600	45965
Margaret 282	561	603	45966
Margaret 283	567	542	45967
Margaret 284	567	543	45968
Margaret 285	567	544	45969
Margaret 286	567	545	45970
Margaret 287	564	540	45971
Margaret 305	565	739	45985
Margaret 306	565	740	45986
Margaret 307	565	741	45987
Margaret 308	565	742	45988
Margaret 309	565	743	45989
Margaret 310	565	744	45990
Margaret 311	565	745	45991
Margaret 312	565	746	45992
Margaret 313	565	747	45993
Margaret 314	565	748	45994
Margaret 315	565	749	45995
Margaret 316	565	750	45996
Margaret 317	565	751	45997
Margaret 318	565	752	45998
Margaret 319	565	753	45999
Margaret 320	565	754	46000
Margaret 321	567	546	46001
Margaret 322	567	547	46002
Margaret 323	567	548	46003

RECEIVED  
 BLM AZ STATE OFFICE  
 Aug 23 10 18 AM '96

<u>Name of Claim</u>	<u>Book</u>	<u>Page</u>	BLM AMC <u>Serial No.</u>
Margaret 324	567	549	46004
Margaret 325	565	755	46005
Margaret 327	565	757	46007
Margaret 328	565	758	46008
Margaret 331	572	914	46011
Margaret 331 Amended	614	329	
Margaret 332	572	915	46012
Margaret 332 Amended	583	788	
Margaret 333	572	916	46013
Margaret 334	572	917	46014
Margaret 335	572	918	46015
Margaret 335 Amended	583	787	
Margaret 336	572	919	46016
Kay 1	1732	129 and 130	312984
Kay 2	1732	131 and 132	312985
KAY 3	1732	133 AND 134	312986
Kay 4	1732	135 and 136	312987
Kay 5	1732	137 and 138	312988
Kay 6	1732	139 and 140	312989
Kay 7	1732	141 and 142	312990
KAY 8	1732	143 AND 144	312991
Kay 9	1732	145 and 146	312992
Kay 10	1762	147 and 148	312993
Kay 11	1732	149 and 150	312994
Kay 12	1732	151 and 152	312995
Kay 13	1732	153 and 154	312996
Kay 14	1732	155 and 156	312997
Kay 15	1732	157 and 158	312998
Kay 16	1732	159 and 160	312999
Kay 17	1732	161 and 162	312300
Kay 18	1732	163 and 164	313001
Kay 19E	1732	165 and 166	313002
Kay 19W	1732	167 and 168	313003
Kay 20E	1732	169 and 170	313004
Kay 20W	1732	171 and 172	313005
Kay 21E	1732	173 and 174	313006
Kay 21W	1732	175 and 176	313007
Kay 22	1732	177 and 178	313008
Kay 81	1732	179 and 180	313009
Kay 83	1732	183 and 184	313011
Kay 85	1732	187 and 188	313013
Kay 87	1732	191 and 192	313015

RECEIVED  
 - 5 - AZ STATE OFFICE  
 Aug 23 10 18 AM '96  
 PHOENIX, ARIZONA

ASARCO Incorporated

By \_\_\_\_\_  
Agent

STATE OF ARIZONA     )  
                                  )  
County of Pinal        )    ss

The foregoing instrument was acknowledged before me this \_\_\_\_\_ day of \_\_\_\_\_, 1996, by Edward C. John.

\_\_\_\_\_  
Notary Public

My Commission Expires:  
\_\_\_\_\_

MARGARET.ECJ

RECEIVED  
B.L.M. AZ STATE OFFICE  
Aug 23 10 18 AM '96  
PHOENIX, ARIZONA



RECEIPT AND ACCOUNTING ADVICE

No. 2263345

Subject:

CLAIM MAINTENANCE FEB 1997 - 1998

Applicant:

ABARCO INC  
RAY COMPLEX  
BOX 8  
HAYDEN AZ 85835

Remitter: SAME AS CK 55014474

Assignor:

LEASE MANAGEMENT DATA		<input type="checkbox"/> NEW	<input type="checkbox"/> UPDATE	<input type="checkbox"/> PAYMENT						
ORIGINAL SERIAL NO.	ASG.	TYPE	ST.	CTY.	FUND SYMBOL	ACRES/UNITS	RATE			
AMC 45754, ET AL										
7186-1187	48428			141622-141623	299654					
45754-45755	66991-67033			253275-253319	299656					
45820	67035-67043			253321-253322	299658					
45823	67045-67101			253324	299660					
45826-45829	67103-67184			253326-253430	299662					
45842-45846	67187-67189			253456-253457	299664					
45849	67193			253460-253464	299673-299678					
45852-45860	67195-67199			253467-253483	299693-299695					
45901-45971	67249-67269			253485-253488	303735-303744					
45985-46005	67271			277468-277470	303747					
46007-46008	67273-67275			277550-277673	303751					
46011-46016	67277-67281			277474	303753					
47104-47105	67284			277498-277501	303755					
47109	67286-67318			277503	303762-303781					
47117	67321-67346			277505	312984-313035					
47119	67349-67439			277507	314545-314613					
47272-47280	67441			277522-277538	315168-315186					
48401-48402	67443-67457			277540	316548-316554					
48405-48406	67459-67536			277542	325895-325908					
48413	67538-67540			277544	333067-333072					
48418	138158-138165			277572	338178-338189					
48420	141524-141555			289373-289374						

Recording Data

<u>Name of Claim</u>	<u>Book</u>	<u>Page</u>	<u>BLM AMC Serial No.</u>
Kay 136	1732	209 and 210	313024
Kay 137	1732	211 and 212	313025
Kay 138	1732	213 and 214	313026
Kay 141	1732	215 and 216	313027
Kay 142	1732	217 and 218	313028
Kay 143	1732	219 and 220	313029
Kay 145	1732	221 and 222	313030
Kay 146	1732	223 and 224	313031
Kay 147	1732	225 and 226	313032
Kay 148	1732	227 and 228	313033
Kay 149	1732	229 and 230	313034
Kay 150	1732	231 and 232	313035
Kay 151	1753	767 and 768	315168
Kay 153	1753	769 and 770	315169
Rook No. 1	1771	262	316548
Rook No. 2	1771	263	316549
Rook No. 3	1771	264	316550
Rook No. 4	1771	265	316551
Rook No. 5	1771	266	316552
Rook No. 6	1771	267	316553
Rook No. 7	1771	268	316554

ASARCO Incorporated

By \_\_\_\_\_  
Agent

Foregoing instrument was acknowledged before me this \_\_\_\_\_ day of \_\_\_\_\_, 1996, by Edward C. John.

\_\_\_\_\_  
Notary Public

My Commission Expires:

\_\_\_\_\_

KAYCLMS.ECJ

DEPARTMENT OF THE INTERIOR  
BUREAU OF LAND MANAGEMENT

RECEIPT AND ACCOUNTING ADVICE

No. 2263345

Subject:

CLAIM MAINTENANCE FEE 1997 - 1998

8 7 13

194, 204.82

Applicant:

ABARCO INC  
RAY COMPLEX  
BOX 8  
HAYDEN AZ 85835

Remitter: SAME AS CK 55014474

Assignor:

LEASE MANAGEMENT DATA				<input type="checkbox"/> NEW	<input type="checkbox"/> UPDATE	<input type="checkbox"/> PAYMENT					
ORIGINAL SERIAL NO.	ASG.	TYPE	ST.	CTY.	FUND SYMBOL			ACRES/UNITS	RATE		
AMC 45754, ET AL											
1186-1187	48428			141622-141623	299654						
45754-45755	66991-67033			253275-253319	299656						
45820	67035-67043			253321-253322	299658						
45823	67045-67101			253324	299660						
45826-45829	67103-67184			253326-253430	299662						
45842-45846	67187-67189			253456-253457	299664						
45849	67193			253460-253464	299673-299678						
45852-45860	67195-67199			253467-253483	299693-299695						
45901-45971	67249-67269			253485-253488	303735-303744						
45985-46005	67271			277468-277470	303747						
46007-46008	67273-67275			277550-277673	303751						
46011-46016	67277-67281			277474	303753						
47104-47105	67284			277498-277501	303755						
47109	67286-67318			277503	303762-303781						
47117	67321-67346			277505	312984-313035						
47119	67349-67439			277507	314545-314613						
47272-47280	67441			277522-277538	315168-315186						
48401-48402	67443-67457			277540	316548-316554						
48405-48406	67459-67536			277542	325895-325908						
48413	67538-67540			277544	333067-333072						
48418	138158-138165			277572	338178-338189						
48420	141524-141555			289373-289374							

45684  
3/2984

<u>Name of Claim</u>	<u>Book</u>	<u>Page</u>	<u>BLM AMC Serial No.</u>
Margaret 247	559	896	45931 ✓
Margaret 248	559	897	45932 ✓
Margaret 248 Amended	574	607	
Margaret 249 thru 260	561	578 thru 589	45933 thru 45944 <sup>12</sup>
Margaret 261 thru 264	560	741 thru 744	45945 thru 45948 <sup>4</sup>
Margaret 265 thru 268	561	590 thru 593	45949 thru 45952 <sup>4</sup>
Margaret 269 thru 272	560	745 thru 748	45953 thru 45956 <sup>4</sup>
Margaret 273 thru 282	561	594 thru 603	45957 thru 45966 <sup>10</sup>
Margaret 283 thru 286	567	542 thru 545	45967 thru 45970 <sup>4</sup>
Margaret 287	564	540	45971
Margaret 305 thru 320	565	739 thru 754	45985 thru 46000 <sup>12</sup>
Margaret 321 thru 324	567	546 thru 549	46001 thru 46004 <sup>4</sup>
Margaret 325	565	755	46005
Margaret 327 thru 328	565	757 thru 758	46007 thru 46008 <sup>2</sup>
Margaret 331	572	914	46011
Margaret 331 Amended	614	329	
Margaret 332	572	915	46012
Margaret 332 Amended	583	788	
Margaret 333 thru 334	572	916 thru 917	46013 thru 46014 <sup>2</sup>
Margaret 335	572	918	46015
Margaret 335 Amended	583	787	
Margaret 336	572	919	46016
Kay 1 thru 18	1732	129 thru 164	312984 thru 313001 <sup>12</sup>
Kay 19E	1732	165 and 166	313002
Kay 19W	1732	167 and 168	313003
Kay 20E	1732	169 and 170	313004
Kay 20W	1732	171 and 172	313005
Kay 21E	1732	173 and 174	313006
Kay 21W	1732	175 and 176	313007
Kay 22	1732	177 and 178	313008
Kay 81	1732	179 and 180	313009
Kay 83	1732	183 and 184	313011
Kay 85	1732	187 and 188	313013
Kay 87	1732	191 and 192	313015

All Claims are located in the projected (unsurveyed) Sections 14, 21, 22, 23, 26, 27, 28, 34, and 35, Township 1S, Range 13E, G&SRB&M.

PHOENIX, ARIZONA  
AUG 25 2 22 PM '95  
RECEIVED  
BLM AZ STATE OFFICE

- 3 -

ENTERED IN COMPUTER

10/13/95 net

(1)

Bob  
99

45684

EXHIBIT A  
TO AFFIDAVIT OF PAYMENT OF MAINTENANCE FEES  
FOR THE YEAR 1995

<u>Name of Claim</u>	<u>Book</u>	<u>Page</u>	<u>BLM AMC Serial No.</u>
Margaret 69	559	854	45754
Margaret 69 East	568	276	<u>45755</u>
Margaret 133	559	860	<u>45820</u>
Margaret 135	559	862	<u>45823</u>
Margaret 137	559	864	45826
Margaret 138	559	865	45827
Margaret 138 Amended	574	588	
Margaret 139	559	866	45828
Margaret 140	559	867	45829
Margaret 140 Amended	574	589	
Margaret 153 thru 156	564	531 thru 534	45842 thru 45845 +
Margaret 157	559	874	<u>45846</u>
Margaret 159	559	876	<u>45849</u>
Margaret 161 thru 162	559	878 thru 879	<u>45852 thru 45853</u> 2
Margaret 162 West	568	282	45854
Margaret 163	559	880	45855
Margaret 164	559	881	45856
Margaret 164 Amended	583	785	
Margaret 164 West	568	283	45857
Margaret 165 thru 166	559	882 thru 883	45858 thru 45859 2
Margaret 166 West	568	284	<u>45860</u>
Margaret 217 thru 224	559	884 thru 891	45901 thru 45908 8
Margaret 225	559	892	45909
Margaret 225 Amended	583	784	
Margaret 226	559	893	45910
Margaret 226 Amended	574	603	
Margaret 227 thru 231	564	535 thru 539	45911 thru 45915 5
Margaret 233 thru 234	559	894 thru 895	45916 thru 45917 2
Margaret 234 West	568	287	45918
Margaret 235	560	729	45919
Margaret 236	560	730	45920
Margaret 236 Amended	574	604	
Margaret 237 thru 241	560	731 thru 735	45921 thru 45925 5
Margaret 242	560	736	45926
Margaret 242 Amended	574	605	
Margaret 243	560	737	45927
Margaret 244	560	738	45928
Margaret 244 Amended	574	606	
Margaret 245 thru 246	560	739 thru 740	45929 thru 45930 2

Aug 25 2 22 PM '95  
RECEIVED  
B.L.M. AZ STATE OFFICE

ENTERED IN COMPUTER  
10/13/95  
53



ASARCO Incorporated

By \_\_\_\_\_  
Agent

STATE OF ARIZONA     )  
                                  )    ss  
County of Pinal        )

The foregoing instrument was acknowledged before me this \_\_\_\_\_ day of  
\_\_\_\_\_, 1995, by Edward C. John.

\_\_\_\_\_  
Notary Public

My Commission Expires:  
\_\_\_\_\_

MARGARET.ECJ

RECEIVED  
B.L.M. AZ STATE OFFICE  
Aug 25 2 22 PM '95  
PHOENIX, ARIZONA

Form 1370-11  
(March 1984)

UNITED STATES  
DEPARTMENT OF THE INTERIOR  
BUREAU OF LAND MANAGEMENT

RECEIPT AND ACCOUNTING ADVICE

NO. 2147935 04

SM/AZ 08/25/95

Subject: CLAIM MAINTENANCE FEE 1996 (1230) 2 70 13 123,000.00

Applicant:  
ASARCO INCORPORATED  
RAY COMPLEX  
P. O. BOX 8  
HAYDEN, AZ 85235

Remitter: SAME - CK #55011005

Assignor:

LEASE MANAGEMENT DATA  NEW  UPDATE  PAYMENT

ORIGINAL SERIAL NO.	ASG.	TYPE	ST.	CTY.	FUND SYMBOL	ACRES/UNITS	RATE
AMC 333067, ET AL							

AMOUNT	ANV. DATE	EXP. DATE	BILL CYC.	S/C	DISTRICT	NEXT BILL	MISC. DATA	U of M	ACTUAL UNITS

ASSIGNMENT SERIAL NO.	ASG.	TYPE	ST.	CTY.	FUND SYMBOL	ACRES/UNITS	RATE

AMOUNT	ANV. DATE	EXP. DATE	BILL CYC.	S/C	DISTRICT	NEXT BILL	MISC. DATA	U of M	ACTUAL UNITS

APPLY REMITTANCE

ACTION	FUND SYMBOL	CTY.	AMOUNT
FILING FEE			
RENTAL			
UNEARNED			
REFUND			
TOTAL			
AMOUNT DUE			

Remarks:

BY:

DATE:

- Lease in Escrow?
- KGS?                      Of Interest?
- Auto Escalates?            Operating Rights?
- Auto Renew?                Operator
- Bond Filed?

FOR MMS USE ONLY

BILLEE NUMBER	FOREST REFUGE
OCS SECTION CODE	



Recording Data

<u>Name of Claim</u>	<u>Book</u>	<u>Page</u>	<u>Serial No.</u>
Dacite #1	604	893 thru 898	46919
thru Dacite #6			thru 46924 <sup>6</sup>
Kay 82	1732	181 and 182	<u>313010</u>
Kay 84	1732	185 and 186	<u>313012</u>
Kay 86	1732	189 and 190	<u>313014</u>
Kay 88	1732	193 and 194	<u>313016</u>
Kay 129	1732	195 thru 214	<u>313017<sup>0</sup></u>
thru Kay 138			thru 313026
Kay 139	604	861	<u>47104</u>
Kay 140	604	862	<u>47105</u>
Kay 140 Amended	1753	771 and 772	
Kay 141	1732	215 thru 220	<u>313027<sub>3</sub></u>
thru Kay 143			thru 313029 <sup>3</sup>
Kay 144	604	866	<u>47109</u>
Kay 145	1732	221 thru 232	<u>313030<sup>6</sup></u>
thru Kay 150			thru 313035 <sup>6</sup>
Kay 151	1753	767 and 768	<u>315168</u> - <i>and 113</i>
Kay 152	604	874	<u>47117</u>
Kay 153	1753	769 and 770	<u>315169</u>
Kay 154	604	876	<u>47119</u>
LD No. 1	688	408	<u>47272</u>
LD No. 1 Amended		711	870
LD No. 2	688	409	47273
LD No. 2 Amended		693	556
LD No. 3	693	408	47274
LD No. 3 Amended		688	870
LD No. 4	688	398	47275
LD No. 4 Amended		693	558
LD No. 5	688	399	47276
LD No. 5 Amended		693	559
LD No. 6	688	400	47277
LD No. 6 Amended		693	560
LD No. 7	688	401	47278
LD No. 7 Amended		693	561
LD No. 8	688	402	47279
LD No. 8 Amended		693	562
LD No. 9	688	410	47280
LD No. 9 Amended		716	365
Rook No. 1 thru			
Rook No. 7	1771	262 thru 268	316548 <sup>7</sup>
			thru 316554

46919  
~~312984~~  
 315168  
 BLM AMC 316518

(11)

- and 113

Aug 25 2 22 PM '95  
 RECEIVED  
 B.L.M. AZ STATE OFFICE

ENTERED IN COMPUTER

10/13/95 MNJ  
 Buf  
 52

**AFFIDAVIT OF PAYMENT OF MAINTENANCE FEES  
FOR UNPATENTED MINING CLAIMS**

STATE OF ARIZONA        )  
  )    ss  
County of Pinal         )

Edward C. John, being first duly sworn, deposes and says that he is a citizen of the United States and more than twenty-one (21) years of age, and resides in Kearny, County of Pinal, State of Arizona, and is personally acquainted with the mining claims situated in the Pioneer Mining District, Pinal County, Arizona. That all of said mining claims are held in ownership by ASARCO Incorporated, the mailing address for which is P. O. Box 8, Hayden, AZ 85235; that payment of maintenance fees of \$100 per claim was made to the Bureau of Land Management for the assessment year 1996.

Said payment was performed and made at the expense of ASARCO Incorporated for the benefit of each and all of said mining claims comprising said contiguous groups. Said expenditure was made in good faith for the purpose of complying with the revision of the Mining Laws of the United States for retention of said contiguous groups of mining claims, and was intended in lieu of the annual labor and improvements for each and all of the above-described unpatented lode mining claims for the assessment year ending at 12:00 o'clock Meridian, September 1, 1995.

All Claims are located in the projected (unsurveyed) Sections 20, 21, 23, 26, 27, 28, 29, 34, and 35, Township 1S, Range 13E, G&SRB&M.

The names and books and pages of record in the Office of the County Recorder of Pinal County, Arizona, and the Bureau of Land Management serial number of the Notices of Location whereof are as follows:

PHOENIX, ARIZONA  
Aug 25 2 22 PM '95  
RECEIVED  
B.L.M. AZ STATE OFFICE

- 1 -

ENTERED IN COMPUTER  
10/13/95 MXI

ASARCO Incorporated

By \_\_\_\_\_  
Agent

STATE OF ARIZONA     )  
                                  )    ss  
County of Pinal        )

The foregoing instrument was acknowledged before me this \_\_\_\_\_ day of \_\_\_\_\_, 1995, by Edward C. John.

\_\_\_\_\_  
Notary Public

My Commission Expires:  
\_\_\_\_\_

KAYCLMS.ECJ

PHOENIX, ARIZONA  
Aug 25 2 22 PM '95  
RECEIVED  
B.L.M. AZ STATE OFFICE

ENTERED IN COMPUTER  
10/13/95 MX

Form 1370-41  
(March 1984)

UNITED STATES  
DEPARTMENT OF THE INTERIOR  
BUREAU OF LAND MANAGEMENT

RECEIPT AND ACCOUNTING ADVICE

NO. 2147935 04

SM/AZ

08/25/95

Subject: CLAIM MAINTENANCE FEE 1996 (1230)

2 70 13

123,000.00

Applicant:

ASARCO INCORPORATED  
RAY COMPLEX  
P. O. BOX 8  
HAYDEN, AZ 85235

Remitter: SAME - CK #55011005

Assignor:

LEASE MANAGEMENT DATA  NEW  UPDATE  PAYMENT

ORIGINAL SERIAL NO.	ASG.	TYPE	ST.	CTY.	FUND SYMBOL	ACRES/UNITS	RATE
AMC 333067, ET AL							

AMOUNT	ANV. DATE	EXP. DATE	BILL CYC.	S/C	DISTRICT	NEXT BILL	MISC. DATA	U of M	ACTUAL UNITS

ASSIGNMENT SERIAL NO.	ASG.	TYPE	ST.	CTY.	FUND SYMBOL	ACRES/UNITS	RATE

AMOUNT	ANV. DATE	EXP. DATE	BILL CYC.	S/C	DISTRICT	NEXT BILL	MISC. DATA	U of M	ACTUAL UNITS

APPLY REMITTANCE			
ACTION	FUND SYMBOL	CTY.	AMOUNT
FILING FEE			
RENTAL			
UNEARNED			
REFUND			
TOTAL			
AMOUNT DUE			

Remarks:

BY: \_\_\_\_\_ DATE: \_\_\_\_\_

- Lease in Escrow?
- KGS? Of Interest?
- Auto Escalates? Operating Rights?
- Auto Renew? Operator
- Bond Filed?

FOR MMS USE ONLY	
BILLEE	FOREST REFUGE
NUMBER	
OCS SECTION	
CODE	

## MAINTENANCE FEE PAYMENT

**\$100.00 MAINTENANCE FEE PAYMENT DUE ON OR BEFORE AUGUST 31, 1995  
IN LIEU OF ASSESSMENT WORK FOR THE UPCOMING ASSESSMENT  
YEAR BEGINNING SEPTEMBER 1 OF THE YEAR NOTED ABOVE.**

BUREAU OF LAND MANAGEMENT  
ARIZONA STATE OFFICE  
3707 NORTH 7TH STREET  
PHOENIX, AZ 85014 (OR)  
P.O. BOX 16563, PHOENIX, AZ 85011

317832  
314432  
314856

---

COUNT: 7 \$ 700.<sup>00</sup> INT: Pay  
**FOR OFFICIAL USE ONLY**

THE CLAIMS ARE SITUATED IN YAVAPAI COUNTY,  
ARIZONA.

**BLM SERIAL NUMBERS** **NAMES OF CLAIMS OR SITES**

A MC 317832 THRU A MC 314856 \_\_\_\_\_  
 COUNTY BOOK/DOCKET \_\_\_\_\_, PAGE(S) OR FEE NO(S) \_\_\_\_\_

A MC \_\_\_\_\_ THRU A MC \_\_\_\_\_  
 COUNTY BOOK/DOCKET \_\_\_\_\_, PAGE(S) OR FEE NO(S) \_\_\_\_\_

(OR) IF NOT CONSECUTIVE NUMBERS LIST SEPARATELY BELOW:

BLM SERIAL NUMBERS	NAME OF CLAIMS/SITES	COUNTY BOOK/DOCKET & PAGE OR FEE NUMBER
A MC <u>317832</u>	<u>SC#1</u>	<u>2427 PAGE 627/628</u>
A MC <u>317833</u>	<u>SC#2</u>	<u>2427 629/630</u>
A MC <u>317834</u>	<u>SC#3</u>	<u>2427 631-632</u>
A MC <u>314432</u>	<u>SC#4</u>	<u>2348 579-580</u>
A MC <u>314433</u>	<u>SC#5</u>	<u>2348 581-582</u>
A MC <u>314434</u>	<u>SC#6</u>	<u>2348 583-584</u>
A MC <u>314856</u>	<u>SC#7</u>	<u>2363 967-968</u>
A MC _____	_____	_____
A MC _____	_____	_____
A MC _____	_____	_____

CLAIMANT'S NAME: HENRY GONZALES

ADDRESS: P.O. Box 18523 CITY: TUCSON STATE: AZ

CHECK HERE IF THIS IS A CHANGE OF ADDRESS      PHONE: (602) 298 9387      ZIP: 85731

SIGNATURE: Henry Gonzales  
TO RECORD WITH THE COUNTY, ONE CLAIMANT OR THE AGENT MUST SIGN

LIST ALL ADDITIONAL OWNERS ON REVERSE SIDE OF THIS FORM

**FOR OFFICIAL USE ONLY**

ENTERED INTO COMPUTER: 9/27/95      GH      (W)  
 DATE      INITIALS      VERIFIED

TIME STAMP

RECEIVED  
B.L.M. AZ STATE OFFICE  
AUG 25 12 14 PM '95  
PHOENIX, ARIZONA

43 CFR 3833.0-5(e) (August 30, 1994) REQUIRES THAT THE NAMES OF ALL OF THE OWNERS AND THEIR CURRENT ADDRESSES SHALL BE IDENTIFIED ON ALL INSTRUMENTS REQUIRED TO BE RECORDED OR FILED BY THE REGULATIONS, 43 CFR SUBPART 3833.

CLAIMANT'S NAME: \_\_\_\_\_

ADDRESS: \_\_\_\_\_ CITY: \_\_\_\_\_ STATE: \_\_\_\_\_

CHECK HERE IF THIS IS CHANGE OF ADDRESS      PHONE: (    )      ZIP: \_\_\_\_\_

CLAIMANT'S NAME: \_\_\_\_\_

ADDRESS: \_\_\_\_\_ CITY: \_\_\_\_\_ STATE: \_\_\_\_\_

CHECK HERE IF THIS IS CHANGE OF ADDRESS      PHONE: (    )      ZIP: \_\_\_\_\_

CLAIMANT'S NAME: \_\_\_\_\_

ADDRESS: \_\_\_\_\_ CITY: \_\_\_\_\_ STATE: \_\_\_\_\_

CHECK HERE IF THIS IS CHANGE OF ADDRESS      PHONE: (    )      ZIP: \_\_\_\_\_

CLAIMANT'S NAME: \_\_\_\_\_

ADDRESS: \_\_\_\_\_ CITY: \_\_\_\_\_ STATE: \_\_\_\_\_

CHECK HERE IF THIS IS CHANGE OF ADDRESS      PHONE: (    )      ZIP: \_\_\_\_\_

CLAIMANT'S NAME: \_\_\_\_\_

ADDRESS: \_\_\_\_\_ CITY: \_\_\_\_\_ STATE: \_\_\_\_\_

CHECK HERE IF THIS IS CHANGE OF ADDRESS      PHONE: (    )      ZIP: \_\_\_\_\_

CLAIMANT'S NAME: \_\_\_\_\_

ADDRESS: \_\_\_\_\_ CITY: \_\_\_\_\_ STATE: \_\_\_\_\_

CHECK HERE IF THIS IS CHANGE OF ADDRESS      PHONE: (    )      ZIP: \_\_\_\_\_

CLAIMANT'S NAME: \_\_\_\_\_

ADDRESS: \_\_\_\_\_ CITY: \_\_\_\_\_ STATE: \_\_\_\_\_

CHECK HERE IF THIS IS CHANGE OF ADDRESS      PHONE: (    )      ZIP: \_\_\_\_\_

UNITED STATES  
DEPARTMENT OF THE INTERIOR  
BUREAU OF LAND MANAGEMENT

RECEIPT AND ACCOUNTING ADVICE

NO. 2147897

RS/AZ 08/25/95

Subject: CLAIM MAINTENANCE FEE (7) 2 19 13 700.00  
AMENDMENT (1) 2 19 12 5.00

Applicant: HENRY GONZALES  
P.O. BOX 18523  
TUCSON, AZ 85731

SAME - CK #01464

Remitter:

Assignor:

LEASE MANAGEMENT DATA										<input type="checkbox"/> NEW	<input type="checkbox"/> UPDATE	<input type="checkbox"/> PAYMENT			
ORIGINAL SERIAL NO.	ASG.	TYPE	ST.	CTY.	FUND SYMBOL			ACRES/UNITS	RATE						
AMC 317832, ET AL															
AMOUNT	ANV. DATE	EXP. DATE	BILL CYC.	S/C	DISTRICT	NEXT BILL	MISC. DATA	U of M	ACTUAL UNITS						
ASSIGNMENT SERIAL NO.	ASG.	TYPE	ST.	CTY.	FUND SYMBOL			ACRES/UNITS	RATE						
AMOUNT	ANV. DATE	EXP. DATE	BILL CYC.	S/C	DISTRICT	NEXT BILL	MISC. DATA	U of M	ACTUAL UNITS						
APPLY REMITTANCE										Remarks:					
ACTION	FUNDSYMBOL		CTY.	AMOUNT											
FILING FEE							317832 - 317834								
RENTAL							314432 - 314434								
UNEARNED							314856								
REFUND															
TOTAL															
AMOUNT DUE															
<input type="checkbox"/> Lease in Escrow? <input type="checkbox"/> KGS? <input type="checkbox"/> Auto Escalates? <input type="checkbox"/> Auto Renew?										Of Interest? Operating Rights? Operator Bond Filed?			<b>FOR MMS USE ONLY</b> BILLEE NUMBER OCS SECTION CODE FOREST REFUGE		

UNEARNED FILE COPY

#55 = pm 8/25/94  
204

*Maintenance*  
**AFFIDAVIT OF PAYMENT OF RENTAL FEES**  
**FOR UNPATENTED MINING CLAIMS**

312984  
315168  
316548  
40919

STATE OF ARIZONA )  
                                  )    ss  
County of Pinal     )

Edward C. John, being first duly sworn, deposes and says that he is a citizen of the United States and more than twenty-one (21) years of age, and resides in Kearny, County of Pinal, State of Arizona, and is personally acquainted with the mining claims situated in the Pioneer Mining District, Pinal County, Arizona, the names and books and pages of record in the Office of the County Recorder of Pinal County, Arizona, and the Bureau of Land Management serial number of the Notices of Location whereof are as follows:

Recording Data

<u>Name of Claim</u>	<u>Book</u>	<u>Page</u>	<u>BLM AMC Serial No.</u>
Dacite #1 thru Dacite #6	604	893 thru 898	46919 thru 46924 <sup>6</sup>
Kay 82	1732	181 and 182	313010
Kay 84	1732	185 and 186	313012
Kay 86	1732	189 and 190	313014
Kay 88	1732	193 and 194	313016
Kay 129 thru Kay 138	1732	195 thru 214	313017 thru 313026 <sup>10</sup>
Kay 139	604	861	47104
Kay 140	604	862	47105
Kay 140 Amended	1753	771 and 772	
Kay 141 thru Kay 143	1732	215 thru 220	313027 thru 313029 <sup>3</sup>
Kay 144	604	866	47109
Kay 145 thru Kay 150	1732	221 thru 232	313030 thru 313035 <sup>6</sup>
Kay 151	1753	767 and 768	315168
Kay 152	604	874	47117
Kay 153	1753	769 and 770	315169
Kay 154	604	876	47119

RECEIVED  
BLM  
ARIZONA STATE OFFICE  
Aug 25 1 31 PM '94

9-21-94 - JPS 45.  
ENTERED IN COMPUTER  
95 maintenance fee



<u>Name of Claim</u>	<u>Book</u>	<u>Page</u>	<u>BLM AMC Serial No.</u>
LD No. 1	688	408	47272
LD No. 1 Amended	711	870	
LD No. 2	688	409	47273
LD No. 2 Amended	693	556	
LD No. 3	693	408	47274
LD No. 3 Amended	688	870	
LD No. 4	688	398	47275
LD No. 4 Amended	693	558	
LD No. 5	688	399	47276
LD No. 5 Amended	693	559	
LD No. 6	688	400	47277
LD No. 6 Amended	693	560	
LD No. 7	688	401	47278
LD No. 7 Amended	693	561	
LD No. 8	688	402	47279
LD No. 8 Amended	693	562	
LD No. 9	688	410	47280
LD No. 9 Amended	716	365	
Rook No. 1 thru Rook No. 7	1771	262 thru 268	316548 thru 316554

All Claims are located in the projected (unsurveyed) Sections 20, 21, 23, 26, 27, 28, 29, 34, and 35, Township 1S, Range 13E, G&SRB&M.

That all of said mining claims are held in ownership by ASARCO Incorporated, the mailing address for which is P. O. Box 8, Hayden, AZ 85235; that payment of rental fees of \$100 per claim was made to the Bureau of Land Management for the assessment year 1995.

RECEIVED  
B.L.M.  
ARIZONA STATE OFFICE  
Aug 25 1 31 PM '94

Said payment was performed and made at the expense of ASARCO Incorporated for the benefit of each and all of said mining claims comprising said contiguous groups. Said expenditure was made in good faith for the purpose of complying with the revision of the Mining Laws of the United States for retention of said contiguous groups of mining claims, and was intended in lieu of the annual labor and improvements for each and all of the above-described unpatented lode mining claims for the assessment year ending at 12:00 o'clock Meridian, September 1, 1995.

ASARCO Incorporated

By Edward C. John  
Agent

STATE OF ARIZONA        )  
                                  )    ss  
County of Pinal         )

The foregoing instrument was acknowledged before me this \_\_\_\_\_ day of August, 1994, by Edward C. John.

\_\_\_\_\_  
Notary Public

My Commission Expires:  
\_\_\_\_\_

RECEIVED  
B.L.M.  
ARIZONA STATE OFFICE  
Aug 25 1 31 PM '94

**AFFIDAVIT OF PAYMENT OF RENTAL FEES  
FOR UNPATENTED MINING CLAIMS**

46919  
312984  
 315164  
 47271  
 316548  
 45684  
 TD

STATE OF ARIZONA        )  
                                   )  
 County of Pinal         )     ss

Edward C. John, being first duly sworn, deposes and says that he is a citizen of the United States and more than twenty-one (21) years of age, and resides in Kearny, County of Pinal, State of Arizona, and is personally acquainted with the mining claims situated in the Pioneer Mining District, Pinal County, Arizona, the names and books and pages of record in the Office of the County Recorder of Pinal County, Arizona, and the Bureau of Land Management serial number of the Notices of Location whereof are as follows:

Recording Data

<u>Name of Claim</u>	<u>Book</u>	<u>Page</u>	<u>BLM A MC Serial No.</u>
Dacite #1 thru Dacite #6	604	893 thru 898	46919 thru 46924
Kay 82	1732	181 and 182	313010
Kay 84	1732	185 and 186	313012
Kay 86	1732	189 and 190	313014
Kay 88	1732	193 and 194	313016
Kay 129 thru Kay 138	1732	195 thru 214	313017 thru 313026
Kay 139	604	861	47104
Kay 140	604	862	47105
Kay 140 Amended	1753	771 and 772	
Kay 141 thru Kay 143	1732	215 thru 220	313027 thru 313029
Kay 144	604	866	47109
Kay 145 thru Kay 150	1732	221 thru 232	313030 thru 313035
Kay 151	1753	767 and 768	315168
Kay 152	604	874	47117
Kay 153	1753	769 and 770	315169
Kay 154	604	876	47119

RECEIVED  
 ARIZONA STATE OFFICE  
 AUG 20 10 03 AM '93

36

93 & 94 Rental  
**ENTERED IN COMPUTER**  
*Chk 1-694  
 E. John*     - 1 -

36  
 Bof

<u>Name of Claim</u>	<u>Book</u>	<u>Page</u>	<u>BLM A MC Serial No.</u>
LD No. 1	688	408	47272
LD No. 1 Amended	711	870	
LD No. 2	688	409	47273
LD No. 2 Amended	693	556	
LD No. 3	693	408	47274 ✓
LD No. 3 Amended	688	870	
LD No. 4	688	398	47275
LD No. 4 Amended	693	558	
LD No. 5	688	399	47276
LD No. 5 Amended	693	559	
LD No. 6	688	400	47277
LD No. 6 Amended	693	560	
LD No. 7	688	401	47278
LD No. 7 Amended	693	561	
LD No. 8	688	402	47279
LD No. 8 Amended	693	562	
LD No. 9	688	410	47280
LD No. 9 Amended	716	365	
Rook No. 1 thru			
Rook No. 7	1771	262 thru 268	316548 thru 316554

RECEIVED  
 BLM  
 ARIZONA STATE OFFICE  
 Aug 20 10:03 AM '93

All Claims are located in the projected (unsurveyed) Sections 20, 21, 23, 26, 27, 28, 29, 34, and 35, Township 1S, Range 13E, G&SRB&M.

That all of said mining claims are held in ownership by ASARCO Incorporated, the mailing address for which is P. O. Box 8, Hayden, AZ 85235; that payment of rental fees of \$100 per claim was made to the Bureau of Land Management for the years 1993 and 1994.

16 ✓  
36  
52

16  
Daf

Said payment was performed and made at the expense of ASARCO Incorporated for the benefit of each and all of said mining claims comprising said contiguous groups. Said expenditure was made in good faith for the purpose of complying with the revision of the Mining Laws of the United States for retention of said contiguous groups of mining claims, and was intended in lieu of the annual labor and improvements for each and all of the above-described unpatented lode mining claims for the assessment years ending at 12:00 o'clock Meridian, September 1, 1993 and 1994.

ASARCO Incorporated

By Edward C. John  
Agent

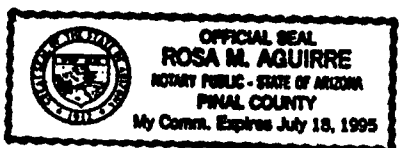
STATE OF ARIZONA     )  
                                  )     ss  
County of Pinal        )

RECEIVED  
NOTARY PUBLIC  
ARIZONA STATE OFFICE  
AUG 20 10 03 AM '93

The foregoing instrument was acknowledged before me this 18<sup>th</sup> day of August, 1993, by Edward C. John.

Rosa M. Aguirre  
Notary Public

My Commission Expires:  
\_\_\_\_\_



KAYCLMS.ECJ

**AFFIDAVIT OF PAYMENT OF RENTAL FEES**  
**FOR THE YEARS OF 1993 AND 1994**

STATE OF ARIZONA            )  
  )  
County of Pinal                )     ss

Edward C. John, being first duly sworn, deposes and says that he is a citizen of the United States and more than twenty-one (21) years of age, and resides in Kearny, County of Pinal, State of Arizona, and is personally acquainted with the mining claims situated in the Pioneer Mining District, Pinal County, Arizona, the names and books and pages of record in the Office of the County Recorder of Pinal County, Arizona, and the Bureau of Land Management serial number of the Notices of Location as set forth in Exhibit A.

That all of said mining claims are held in ownership by ASARCO Incorporated, the mailing address for which is P. O. Box 8, Hayden, AZ 85235; that payment of rental fees of \$100 per claim was made to the Bureau of Land Management for the years 1993 and 1994.

Said payment was performed and made at the expense of ASARCO Incorporated for the benefit of each and all of said mining claims comprising said contiguous groups. Said expenditure was made in good faith for the purpose of complying with the revision of the Mining Laws of the United States for retention of said contiguous groups of mining claims, and was intended in lieu of the annual labor and improvements for each and all of the above-described unpatented lode mining claims for the assessment years ending at 12:00 o'clock Meridian, September 1, 1993 and 1994.

Aug 20 10 03 AM '93  
RECEIVED  
ARIZONA COUNTY RECORDER OFFICE

EXHIBIT A  
TO AFFIDAVIT OF PAYMENT OF RENTAL FEES  
FOR THE YEARS 1993 AND 1994

<u>Name of Claim</u>	<u>Book</u>	<u>Page</u>	<u>BLM A MC</u> <u>Serial No.</u>	
Margaret 69	559	854	45754	
Margaret 69 East	568	276	45755	8
Margaret 133	559	860	45820	
Margaret 135	559	862	45823	
Margaret 137	559	864	45826	
Margaret 138	559	865	45827	
Margaret 138 Amended	574	588		
Margaret 139	559	866	45828	
Margaret 140	559	867	45829	
Margaret 140 Amended	574	589		
Margaret 153 thru 156	564	531 thru 534	45842 thru 45845	- 4
Margaret 157	559	874	45846	2
Margaret 159	559	876	45849	
Margaret 161 thru 162	559	878 thru 879	45852 thru 45853	2
Margaret 162 West	568	282	45854	
Margaret 163	559	880	45855	
Margaret 164	559	881	45856	
Margaret 164 Amended	583	785		
Margaret 164 West	568	283	45857	
Margaret 165 thru 166	559	882 thru 883	45858 thru 45859	2
Margaret 166 West	568	284	45860	1
Margaret 217 thru 224	559	884 thru 891	45901 thru 45908	8
Margaret 225	559	892	45909	
Margaret 225 Amended	583	784		2
Margaret 226	559	893	45910	
Margaret 226 Amended	574	603		
Margaret 227 thru 231	564	535 thru 539	45911 thru 45915	- 5
Margaret 233 thru 234	559	894 thru 895	45916 thru 45917	- 2
Margaret 234 West	568	287	45918	3
Margaret 235	560	729	45919	
Margaret 236	560	730	45920	
Margaret 236 Amended	574	604		
Margaret 237 thru 241	560	731 thru 735	45921 thru 45925	- 5
Margaret 242	560	736	45926	
Margaret 242 Amended	574	605		3
Margaret 243	560	737	45927	
Margaret 244	560	738	45928	
Margaret 244 Amended	574	606		
Margaret 245 thru 246	560	739 thru 740	45929 thru 45930	2

RECEIVED  
 BLM  
 ARIZONA STATE OFFICE  
 4

2  
 53

53 ✓  
 Bef

<u>Name of Claim</u>	<u>Book</u>	<u>Page</u>	<u>BLM A MC Serial No.</u>	
Margaret 247	559	896	45931	2
Margaret 248	559	897	45932	
Margaret 248 Amended	574	607		
Margaret 249 thru 260	561	578 thru 589	45933 thru 45944	- 12
Margaret 261 thru 264	560	741 thru 744	45945 thru 45948	- 4
Margaret 265 thru 268	561	590 thru 593	45949 thru 45952	- 4
Margaret 269 thru 272	560	745 thru 748	45953 thru 45956	- 4
Margaret 273 thru 282	561	594 thru 603	45957 thru 45966	- 10
Margaret 283 thru 286	567	542 thru 545	45967 thru 45970	- 4
Margaret 287	564	540	45971	1
Margaret 305 thru 320	565	739 thru 754	45985 thru 46000	16
Margaret 321 thru 324	567	546 thru 549	46001 thru 46004	4
Margaret 325	565	755	46005	1
Margaret 327 thru 328	565	757 thru 758	46007 thru 46008	2
Margaret 331	572	914	46011	
Margaret 331 Amended	614	329		
Margaret 332	572	915	46012	2
Margaret 332 Amended	583	788		
Margaret 333 thru 334	572	916 thru 917	46013 thru 46014	2
Margaret 335	572	918	46015	
Margaret 335 Amended	583	787		
Margaret 336	572	919	46016	
Kay 1 thru 18	1732	129 thru 164	312984 thru 313001	
Kay 19E	1732	165 and 166	313002	
Kay 19W	1732	167 and 168	313003	
Kay 20E	1732	169 and 170	313004	
Kay 20W	1732	171 and 172	313005	
Kay 21E	1732	173 and 174	313006	
Kay 21W	1732	175 and 176	313007	11
Kay 22	1732	177 and 178	313008	
Kay 81	1732	179 and 180	313009	
Kay 83	1732	183 and 184	313011	
Kay 85	1732	187 and 188	313013	
Kya 87	1732	191 and 192	313015	

All Claims are located in the projected (unsurveyed) Sections 14, 21, 22, 23, 26, 27, 28, 34, and 35, Township 1S, Range 13E, G&SRB&M.

RECEIVED  
 ARIZONA STATE OFFICE  
 10 11 18

99  
15

99  
Bef

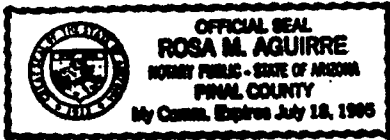


ASARCO Incorporated

By Edward C. John  
Agent

STATE OF ARIZONA     )  
                                  )     SS  
County of Pinal        )

The foregoing instrument was acknowledged before me this 18<sup>th</sup> day of August, 1993, by Edward C. John.



Rosa M. Aguirre  
Notary Public

RECEIVED  
ARIZONA STATE OFFICE  
AUG 20 10 04 AM '93

My Commission Expires:  
July 18, 1995

UNITED STATES  
DEPARTMENT OF THE INTERIOR  
BUREAU OF LAND MANAGEMENT

RECEIPT AND ACCOUNTING ADVICE

No. 2044302

WG/AZ 08/20/93

Subject: CLAIM RENTAL FEE 1993 & 1994 (204)

2 2 13

40,800.00

Applicant:

ASARCO INC.  
BOX 8  
HAYDEN AZ 85235

SAME CK # 55004749

Remitter:

Assignor:

LEASE MANAGEMENT DATA  NEW  UPDATE  PAYMENT

ORIGINAL SERIAL NO.	ASG.	TYPE	ST.	CTY.	FUND SYMBOL	ACRES/UNITS	RATE
AMC 46919, ET AL							

AMOUNT	ANV. DATE	EXP. DATE	BILL CYC.	S/C	DISTRICT	NEXT BILL	MISC. DATA	U of M	ACTUAL UNITS

ASSIGNMENT SERIAL NO.	ASG.	TYPE	ST.	CTY.	FUND SYMBOL	ACRES/UNITS	RATE

AMOUNT	ANV. DATE	EXP. DATE	BILL CYC.	S/C	DISTRICT	NEXT BILL	MISC. DATA	U of M	ACTUAL UNITS

APPLY REMITTANCE

ACTION	FUND SYMBOL	CTY.	AMOUNT
FILING FEE			
RENTAL			
UNEARNED			
REFUND			
TOTAL			
AMOUNT DUE			

Remarks:

BY:

DATE:


FOR MMS USE ONLY

- Lease in Escrow?
- KGS?
- Auto Escalates?
- Auto Renew?

- Of Interest?
- Operating Rights?
- Operator
- Bond Filed?

BILLEE NUMBER	FOREST REFUGE
OCS SECTION CODE	

④ 6/4/5 1853-597  
ASARCO Inc.  
Box 5747  
Tucson, Az 85703  
next 1

	OFFICIAL RECORDS OF		
	PINAL COUNTY RECORDER		
	KATHLEEN C. FELIX		
	DATE: 16SEP92	TIME: 1110	
	FEE: \$6.00	\$4.00	\$5.00
PAGES: 004			
DOCKET: 1853	PAGE: 597		
INSTRUMENT # 055468			

AFFIDAVIT OF LABOR PERFORMED  
AND IMPROVEMENTS MADE

45684  
312984  
TD  
ly

RECEIVED  
BLM ADJUTANT GENERAL'S OFFICE  
9:00 AM.  
PHOENIX, ARIZONA  
Oct 15 '92

STATE OF ARIZONA )  
                          ) ss  
County of Pima     )

William D. Gay, being first duly sworn, deposes and says that he is a citizen of the United States and more than twenty-one (21) years of age, and resides in Tucson, County of Pima, State of Arizona, and is personally acquainted with the mining claims situated in the Pioneer Mining District, Pinal County, Arizona, the names and books and pages of record in the office of the County Recorder of Pinal County, Arizona, and the Bureau of Land Management serial number of the Notices of Location as set forth in Exhibit A.

That all of said mining claims are held in ownership by Continental Copper, Inc. and ASARCO Incorporated, the mailing address for which is P.O. Box 5747, Tucson, Arizona 85703; that between August 11, 1992 and August 27, 1992, in excess of \$15,200 worth of work and improvements were done and performed for the benefit of the described claims. Work and improvements consisted of drilling performed by CBC Drilling, 750 East Evans Blvd., Tucson, Arizona 85713 and road work by Bryant Construction Co., 843 Spray St., Superior, Arizona 85273.

Said labor was performed and improvements made at the expense of ASARCO Incorporated for the benefit of each and all of said mining claims comprising said contiguous groups as part of a general plan of exploration, improvements and development, and they tend to explore, improve and develop each and all of said mining claims. The amount expended for and the value of said labor and improvements is more than One Hundred Dollars (\$100.00) for each of the mining claims and at least said amount was allocated to each of the mining claims. Said expenditure was made in good faith for the purpose of exploring, improving and developing said contiguous groups of mining claims, and was intended as annual

52 of

1853-598

labor and improvements for each and all of the above-described unpatented lode mining claims for the assessment year ending at 12:00 o'clock Meridian, September 1, 1992.

ASARCO Incorporated

By William D. Gay  
Agent


STATE OF ARIZONA )  
                          ) ss  
County of Pima     )

The foregoing instrument was acknowledged before me this  
11<sup>th</sup> day of September, 1992, by William D. Gay.

9:00 AM  
PHOENIX, ARIZONA

OCT 15 1992

RECEIVED  
BLM AZ STATE OFFICE



Mildred C. Koepfer  
Notary Public

My Commission Expires:  
My Commission Expires Nov. 28, 1992

1853-99

EXHIBIT A  
 TO AFFIDAVIT OF PERFORMANCE  
 OF LABOR FOR THE YEAR  
 ENDING September 1, 1992

The following contiguous group of unpatented mining claims are situated in the Pioneer Mining District, Pinal County, Arizona. The Location Notices of which are of record in the office of the Pinal County Recorder and the Bureau of Land Management serial numbers are filed in Phoenix, Arizona.

Name of Claim	Docket	Page	BLM Serial Number	
			A	MC
Margaret #69	559	854	45754	✓
Margaret #69 East	568	276	45755	✓
Margaret #133	559	860	45820	✓
Margaret #135	559	862	45823	✓
Margaret #137	559	864	45826	✓
Margaret #138	559	865	45827	✓
Margaret #138 Amd	574	588	"	
Margaret #139	559	866	45828	✓
Margaret #140	559	867	45829	✓
Margaret #140 Amd	574	589	"	
Margaret #153 thru #156	4 564	531 thru 534	45842 thru 45845	(4)
Margaret #157	2 559	874	45846	(2)
Margaret #159	559	876	45849	(2)
Margaret #161 thru #162	2 559	878 thru 879	45852 thru 45853	(2)
Margaret #162 West	568	282	45854	
Margaret #163	559	880	45855	
Margaret #164	4 559	881	45856	(4)
Margaret #164 Amd	583	785	"	
Margaret #164 West	568	283	45857	✓
Margaret #165 thru #166	2 559	882 thru 883	45858 thru 45859	(2)
Margaret #166 West	568	284	45860	(1)
Margaret #217 thru #224	8 559	884 thru 891	45901 thru 45908	(8)
Margaret #225	559	892	45909	
Margaret #225 Amd	2 583	784	"	(2)
Margaret #226	559	893	45910	
Margaret #226 Amd	574	603	"	
Margaret #227 thru #231	5 564	535 thru 539	45911 thru 45915	(5)
Margaret #233 thru #234	2 559	894 thru 895	45916 thru 45917	(2)
Margaret #234 West	568	287	45918	
Margaret #235	3 560	729	45919	(3)
Margaret #236	560	730	45920	
Margaret #236 Amd	574	604	"	
Margaret #237 thru #241	5 560	731 thru 735	45921 thru 45925	(5)
Margaret #242	560	736	45926	
Margaret #242 Amd	574	605	"	
Margaret #243	3 560	737	45927	(3)
Margaret #244	560	738	45928	
Margaret #244 Amd	574	606	"	
Margaret #245 and #246	2 560	739 and 740	45929 and 45930	(2)
Margaret #247	559	896	45931	
Margaret #248	2 559	897	45932	(2)
Margaret #248 Amd	574	607	"	
Margaret #249 thru #260	2 561	578 thru 589	45933 thru 45944	(12)

9100  
 PHOENIX, ARIZONA

OCT 15 1992

RECEIVED  
 B.L.M. AZ STATE OFFICE

67

1853-600

Name of Claim	Docket	Page	BLM Serial Number	
			A	MC
Margaret #261 thru #264	560	741 thru 744	45945 thru 45948	4
Margaret #265 thru #268	561	590 thru 593	45949 thru 45952	4
Margaret #269 thru #272	560	745 thru 748	45953 thru 45956	4
Margaret #273 thru #282	561	594 thru 603	45957 thru 45966	10
Margaret #283 thru #286	567	542 thru 545	45967 thru 45970	4
Margaret #287	564	540	45971	1
Margaret #305 thru #320	565	739 thru 754	45985 thru 46000	16
Margaret #321 thru #324	567	546 thru 549	46001 thru 46004	4 ✓
Margaret #325	565	755	46005	1
Margaret #327 and #328	565	757 and 758	46007 and 46008	2
Margaret #331	572	914	46011	
Margaret #331 Amd	614	329	"	2
Margaret #332	572	915	46012	
Margaret #332 Amd	583	788	"	
Margaret #333 and #334	572	916 and 917	46013 and 46014	2
Margaret #335	572	918	46015	
Margaret #335 Amd	583	787	"	2
Margaret #336	572	919	46016	

Kay 1 thru 18	1732	129 thru 164	312984 thru 313001	18
Kay 19E	1732	165 and 166	313002	
Kay 19W	1732	167 and 168	313003	
Kay 20E	1732	169 and 170	313004	
Kay 20W	1732	171 and 172	313005	
Kay 21E	1732	173 and 174	313006	
Kay 21W	1732	175 and 176	313007	
Kay 22	1732	177 and 178	313008	
Kay 81	1732	179 and 180	313009	
Kay 83	1732	183 and 184	313011	
Kay 85	1732	187 and 188	313013	
Kay 87	1732	191 and 192	313015	

RECEIVED  
 BLM, AZ STATE OFFICE  
 OCT 15 '92  
 PHOENIX, ARIZONA  
 9:00 AM

All claims are located in the projected (unsurveyed) Sections 14, 21, 22, 23, 26, 27, 28, 34, and 35 of Township 1 South, Range 13 East, G&SRB&M.

85-

# ASARCO

Exploration Department  
Southwestern United States Division

CERTIFIED MAIL  
RETURN RECEIPT

October 13, 1992

State Director  
Bureau of Land Management  
Department of the Interior  
P.O. Box 16563  
Phoenix, AZ 85011

Mining Claim Annual Recordation  
Superior East Project  
Pinal County, Arizona  
Margaret & Kay Claims (152)  
AMC 45754, 45755, 45820, 45823,  
45826-45829, 45842-45846,  
45849, 45852-45860,  
45901-45971, 45985-46005,  
46007, 46008, 46011-46016  
312984-313009, 313011,  
313013, 313015

Dear Sir:

In accordance with the Federal Land Policy and Management Act (43 CFR, Part 3833.1), enclosed is an exact reproduction of the affidavit of assessment work, with mining claims serial numbers, as recorded in the Pinal County Recorder's office in Docket 1853, Pages 597 thru 600, #055468, for the assessment year ending September 1, 1992.

Also enclosed is Asarco's check for \$760 in payment of service charge of \$5 for each claim (152 claims).

Please return acknowledgment in the enclosed, stamped envelope.

Very truly yours,

*William D. Gay*  
William D. Gay  
Land Engineer, SWED

WDG:mek  
enc.

cc: G.D. Van Voorhis (w/enc.)  
P. Donato, Contract File NY (w/enc.)  
J.D. Sell (w/enc.)  
C.L. Snow (w/o enc.)

9:00 AM  
PHOENIX, ARIZONA

Oct 15 1992

RECEIVED  
BLM, AZ STATE OFFICE

ASARCO Incorporated P. O. Box 5747 Tucson, Az 85703-0747  
1150 North 7th Avenue (602) 792-3010

UNITED STATES  
DEPARTMENT OF THE INTERIOR  
BUREAU OF LAND MANAGEMENT

RECEIPT AND ACCOUNTING ADVICE

No. 1925850<sup>04</sup>

CP/AZ

10/15/92

Subject: AFFIDAVITS OF ASSESSMENT WORK (152) ✓

2 11 12

760.00

Applicant:

ASARCO INC  
BOX 5747  
TUCSON, AZ 85703

SAME - CK #01606

Remitter:

*OK*

Assignor:

LEASE MANAGEMENT DATA  NEW  UPDATE  PAYMENT

ORIGINAL SERIAL NO.	ASG.	TYPE	ST.	CTY.	FUND SYMBOL	ACRES/UNITS	RATE
AMC 45754, ET AL							

AMOUNT	ANV. DATE	EXP. DATE	BILL CYC.	S/C	DISTRICT	NEXT BILL	MISC. DATA	U of M	ACTUAL UNITS

ASSIGNMENT SERIAL NO.	ASG.	TYPE	ST.	CTY.	FUND SYMBOL	ACRES/UNITS	RATE

AMOUNT	ANV. DATE	EXP. DATE	BILL CYC.	S/C	DISTRICT	NEXT BILL	MISC. DATA	U of M	ACTUAL UNITS

APPLY REMITTANCE

ACTION	FUND SYMBOL	CTY.	AMOUNT
FILING FEE			
RENTAL			
UNEARNED			
REFUND			
TOTAL			
AMOUNT DUE			

Remarks:

*ACK. CP*

BY:

DATE:

Lease in Escrow?

KGS?

Auto Escalates?

Auto Renew?

Of Interest?

Operating Rights?

Operator

Bond Filed?

FOR MMS USE ONLY

BILLEE	NUMBER	OCS SECTION	CODE	FOREST REFUGE

CASE FOLDER COPY



(3) 1857-601

46919


46919  
312984  
315168  
316548

TD

W

AFFIDAVIT OF LABOR PERFORMED  
AND IMPROVEMENTS MADE

STATE OF ARIZONA )  
                          ) ss  
County of Pima     )


**OFFICIAL RECORDS OF  
PINAL COUNTY RECORDER  
KATHLEEN C. FELIX**

DATE: 16SEP92    TIME: 1110  
 FEE:     \$6.00    \$4.00    \$5.00  
 PAGES:   003  
 DOCKET: 1853    PAGE: 601  
 INSTRUMENT # 055469

RECEIVED  
BLM. AZ STATE OFFICE  
OCT 15 '92  
CROSS ARIZONA  
PHOENIX, ARIZONA

William D. Gay, being first duly sworn, deposes and says that he is a citizen of the United States and more than twenty-one (21) years of age, and resides in Tucson, County of Pima, State of Arizona, and is personally acquainted with the mining claims situated in the Pioneer Mining District, Pinal County, Arizona, the names and books and pages of record in the office of the County Recorder of Pinal County, Arizona, and the Bureau of Land Management serial number of the Notices of Location whereof are as follows:

Name of claim	Recording Data		Serial No.
	Book	Page	
Dacite #1 thru Dacite #6	604	893 thru 898	A MC 46919 thru (6) 46924
Kay 82	1732	181 and 182	A MC 313010
Kay 84	1732	185 and 186	A MC 313012 (4)
Kay 86	1732	189 and 190	A MC 313014
Kay 88	1732	193 and 194	A MC 313016
Kay 129 thru Kay 138	1732	195 thru 214	A MC 313017 thru (16) 313026
Kay No. 139	604	861	A MC 47104 (2)
Kay No. 140	604	862	A MC 47105
Kay 140 Amended	1753	771 and 772	"       "
Kay 141 thru Kay 143	1732	215 thru 220	A MC 313027 thru (3) 313029
Kay No. 144	604	866	A MC 47109 (1)
Kay 145 thru Kay 150	1732	221 thru 232	A MC 313030 thru (6) 313035
Kay 151	1753	767 and 768	A MC 315168
Kay No. 152	604	874	A MC 47117
Kay 153	1753	769 and 770	A MC 315169 (4)
Kay No. 154	604	876	A MC 47119

(53) 4

1853-602

PHOENIX, ARIZONA

Oct 15 '92

RECEIVED  
BLM AZ STATE OFFICE

LD No. 1	688	408	A MC 47272	
LD No. 1 Amended	711	870	"	
LD No. 2	688	409	A MC 47273	
LD No. 2 Amended	693	556	"	
LD No. 3	688	397	A MC 47274	
LD No. 3 Amended	693	557	"	
LD No. 4	688	398	A MC 47275	
LD No. 4 Amended	693	558	"	
LD No. 5	688	399	A MC 47276	(9)
LD No. 5 Amended	693	559	"	
LD No. 6	688	400	A MC 47277	
LD No. 6 Amended	693	560	"	
LD No. 7	688	401	A MC 47278	
LD No. 7 Amended	693	561	"	
LD No. 8	688	402	A MC 47279	
LD No. 8 Amended	693	562	"	
LD No. 9	688	410	A MC 47280	
LD No. 9 Amended	716	365	"	(7)
Rook No. 1 thru Rook No. 7	1771	262 thru 268	A MC 316548 thru 316554	

All claims are located in the projected (unsurveyed) Sections 20, 21, 23, 26, 27, 28, 29, 34 & 35, Township 1S, Range 13E, G&SRB&M.

That all of said mining claims are held in ownership by ASARCO Incorporated, the mailing address for which is P.O. Box 5747, Tucson, Arizona 85703; that between August 11, 1992 and August 27, 1992, in excess of \$5,200 worth of work and improvements were done and performed for the benefit of the described claims. Work and improvements consisted of drilling performed by CBC Drilling, 750 East Evans Blvd., Tucson, Arizona 85713, and road work by Bryant Construction Co., 843 Spray St., Superior, Arizona 85273.

Said labor was performed and improvements made at the expense of ASARCO Incorporated for the benefit of each and all of said mining claims comprising said contiguous groups as part of a general plan of exploration, improvements and development, and they tend to explore, improve and develop each and all of said mining claims. The amount expended for and the value of said labor and improvements is more than One Hundred Dollars (\$100.00) for each of the mining claims and at least said amount was allocated to each of the mining claims. Said



# ASARCO

MONTH  
Oct 1992

REMITTANCE ADVICE

VOUCHER NO.

VENDOR NO.

10-162

01607

ASARCO Incorporated • TUCSON OFFICE • P.O. BOX 5747 • TUCSON, ARIZONA 85703

INVOICE NUMBER	OUR ORDER NO.	CONTROL NO.	INVOICE AMOUNT	DISCOUNT	DEDUCTIONS	NET AMOUNT
Mining Claim Recordation fee Superior East Project (52 claims) Dacite, Kay, et al Claims						\$260.00
Detach before depositing	<b>TOTALS</b>					

UNITED STATES  
DEPARTMENT OF THE INTERIOR  
BUREAU OF LAND MANAGEMENT

RECEIPT AND ACCOUNTING ADVICE

No. 1925849<sup>04</sup>

CF/AZ

10/15/92

Subject: AFFIDAVITS OF ASSESSMENT WORK (52) ✓

E 10 12

260.00

Applicant:

ASARCO INC  
BOX 5747  
TUCSON, AZ 85703

SAME - CK #01607

Remitter:

Assignor:

LEASE MANAGEMENT DATA									
<input type="checkbox"/> NEW <input type="checkbox"/> UPDATE <input type="checkbox"/> PAYMENT									
ORIGINAL SERIAL NO.	ASG.	TYPE	ST.	CTY.	FUND SYMBOL			ACRES/UNITS	RATE
AME 46919, ET AL.									
AMOUNT	ANV. DATE	EXP. DATE	BILL CYC.	S/C	DISTRICT	NEXT BILL	MISC. DATA	U of M	ACTUAL UNITS
ASSIGNMENT SERIAL NO.	ASG.	TYPE	ST.	CTY.	FUND SYMBOL			ACRES/UNITS	RATE
AMOUNT	ANV. DATE	EXP. DATE	BILL CYC.	S/C	DISTRICT	NEXT BILL	MISC. DATA	U of M	ACTUAL UNITS

APPLY REMITTANCE			
ACTION	FUND SYMBOL	CTY.	AMOUNT
FILING FEE			
RENTAL			
UNEARNED			
REFUND			
TOTAL			
AMOUNT DUE			

Remarks:

ACK CP

BY:

DATE:

- Lease in Escrow?
- KGS?                      Of Interest?
- Auto Escalates?            Operating Rights?
- Auto Renew?                Operator
- Bond Filed?

FOR MMS USE ONLY

BILLEE		FOREST REFUGE
NUMBER		
OCS SECTION		
CODE		

CASE FOLDER COPY

**NOTICE!!**

**These documents have been scanned!**

**Do not place un-scanned documents beneath this notice!**

**Do not remove this notice from this file!**

GPO Jacket No. 560-102  
Print Order 61540  
Rise Business Services, LLC  
Job=AZ15 7/29/2019



Box Number= AZ15189



Claim Begin-End: AMC312984-AMC313035

**5 Miscellaneous**



AZ15189-7

AMC311330-AMC312984

**NO  
DOCUMENTS  
FOUND**

NO DOCUMENTS FOUND  
NO DOCUMENTS FOUND

**NOTICE!!**

**These documents have been scanned!**

**Do not place un-scanned documents beneath this notice!**

**Do not remove this notice from this file!**

GPO Jacket No. 560-102  
Print Order 61540  
Rise Business Services, LLC  
Job=AZ15 7/29/2019



Box Number= AZ15189



Claim Begin-End: AMC312984-AMC312035

**6 Location Notices-Amendments and Supporting Documents**



AZ15189-8

AMC311330-AMC312984



**NO  
DOCUMENTS  
FOUND**

NO DOCUMENTS FOUND  
NO DOCUMENTS FOUND